

Project Location

City of Richmond

North Arrow & Scale

Legend

- Existing Direction of Traffic Flow
- Temporary Direction of Traffic Flow
- Demolition and Replacement of Bridge
- Travelway Closed
- Sidewalk Closed

THESE PLANS ARE UNFINISHED AND UNAPPROVED AND ARE NOT TO BE USED FOR ANY TYPE OF CONSTRUCTION OR THE ACQUISITION OF RIGHT OF WAY.

ADDITIONAL EASEMENTS FOR UTILITY RELOCATIONS MAY BE REQUIRED BEYOND THE PROPOSED RIGHT-OF-WAY SHOWN ON THESE PLANS.

EXISTING UTILITY LOCATIONS ARE ESTIMATED FROM AS-BUILT DRAWINGS AND FIELD RECONNAISSANCE.

10/8/2020

Contact Information

Anthony Haverly, PE
Project Manager
Virginia Department of Transportation, Richmond District
2430 Pine Forest Drive
Colonial Heights, VA 23054

Comments may also be sent to:
Anthony.Haverly@VDOT.Virginia.gov

N 1st St Over I-95 Bridge Rehabilitation
Richmond, Virginia
LD00-127-023, P101, R201, C501, B601
UPC: 113303
STP-BR04(287)

These plans are unfinished and unapproved and are not to be used for any type of construction or the acquisition of right of way. Additional easements for utility relocations may be required beyond the proposed right-of-way shown on these plans.

Imagery Courtesy of the Commonwealth of Virginia copyright XXXX.



Maintenance of Traffic

1. Traffic to be shifted to western side of bridge while eastern side of bridge is reconstructed.
2. Traffic will be reduced to a one-lane, one-way movement across the bridge.
3. Temporary traffic lights will control the flow of one-way traffic, having vehicles stop at the north side of the bridge and at the intersection of Duval St and N 1st Street.
4. N 2nd Street will be temporarily converted to a two-way facility. E Duval St and E Baker St will be closed between N 1st Street and N 2nd Street.
5. Large truck and bus traffic traveling north across the bridge will be detoured via Leigh Street to Chamberlayne Parkway to Charity Street. (See Detour Map)

Project Location

City of Richmond

North Arrow & Scale

Legend

- Existing Direction of Traffic Flow
- Temporary Direction of Traffic Flow
- Demolition and Replacement of Bridge
- Travelway Closed
- Sidewalk Closed
- Bridge Completed in Previous Phase

THESE PLANS ARE UNFINISHED AND UNAPPROVED AND ARE NOT TO BE USED FOR ANY TYPE OF CONSTRUCTION OR THE ACQUISITION OF RIGHT OF WAY. ADDITIONAL EASEMENTS FOR UTILITY RELOCATIONS MAY BE REQUIRED BEYOND THE PROPOSED RIGHT-OF-WAY SHOWN ON THESE PLANS.

EXISTING UTILITY LOCATIONS ARE ESTIMATED FROM AS-BUILT DRAWINGS AND FIELD RECONNAISSANCE.

10/8/2020

Contact Information

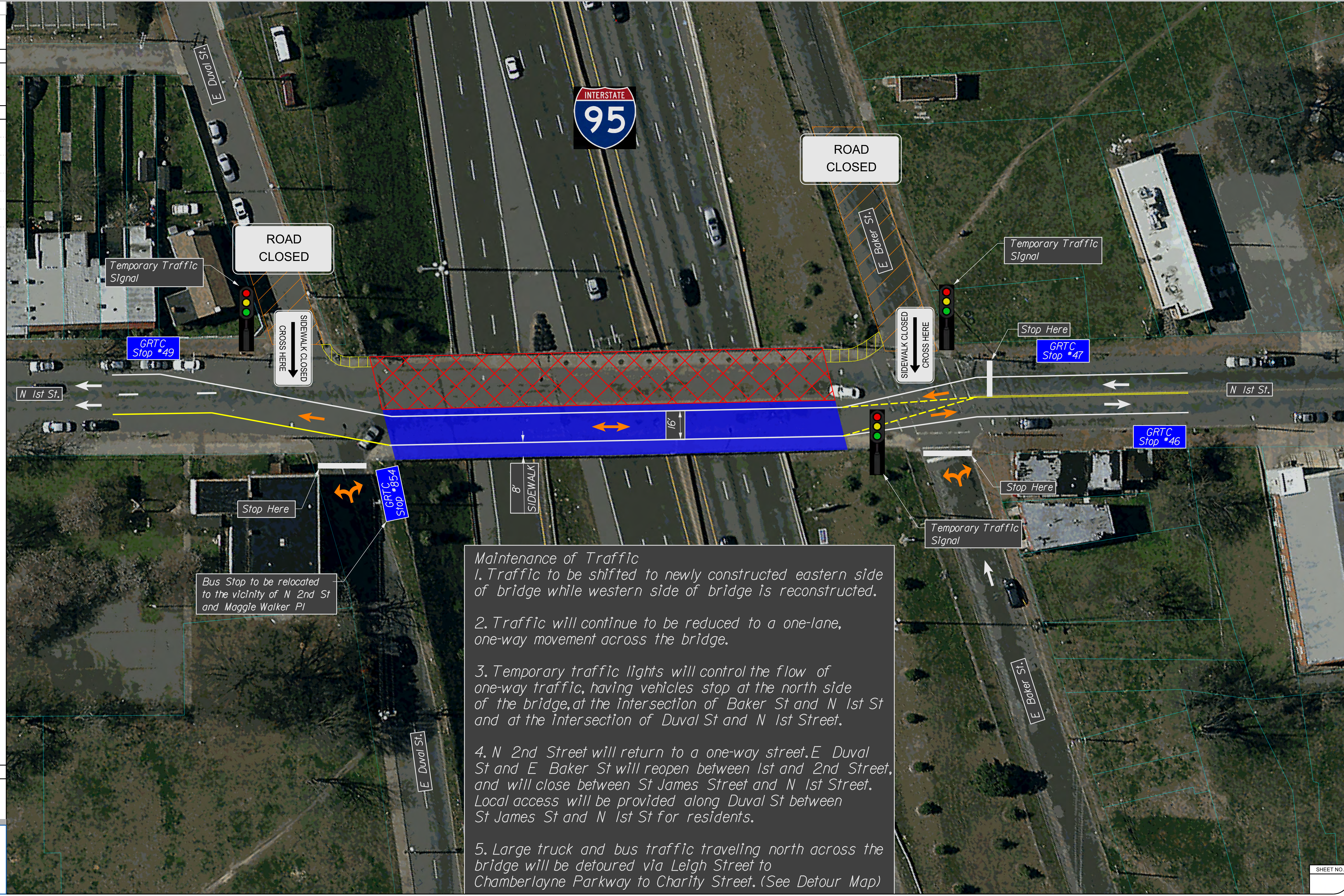
Anthony Haverly, PE
Project Manager
Virginia Department of Transportation, Richmond District
2430 Pine Forest Drive
Colonial Heights, VA 23054

Comments may also be sent to:
Anthony.Haverly@VDOT.Virginia.gov

N 1st St Over I-95 Bridge Rehabilitation
Richmond, Virginia
LD00-127-023, P101, R201, C501, B601
UPC: 113300
STP-BR04(287)

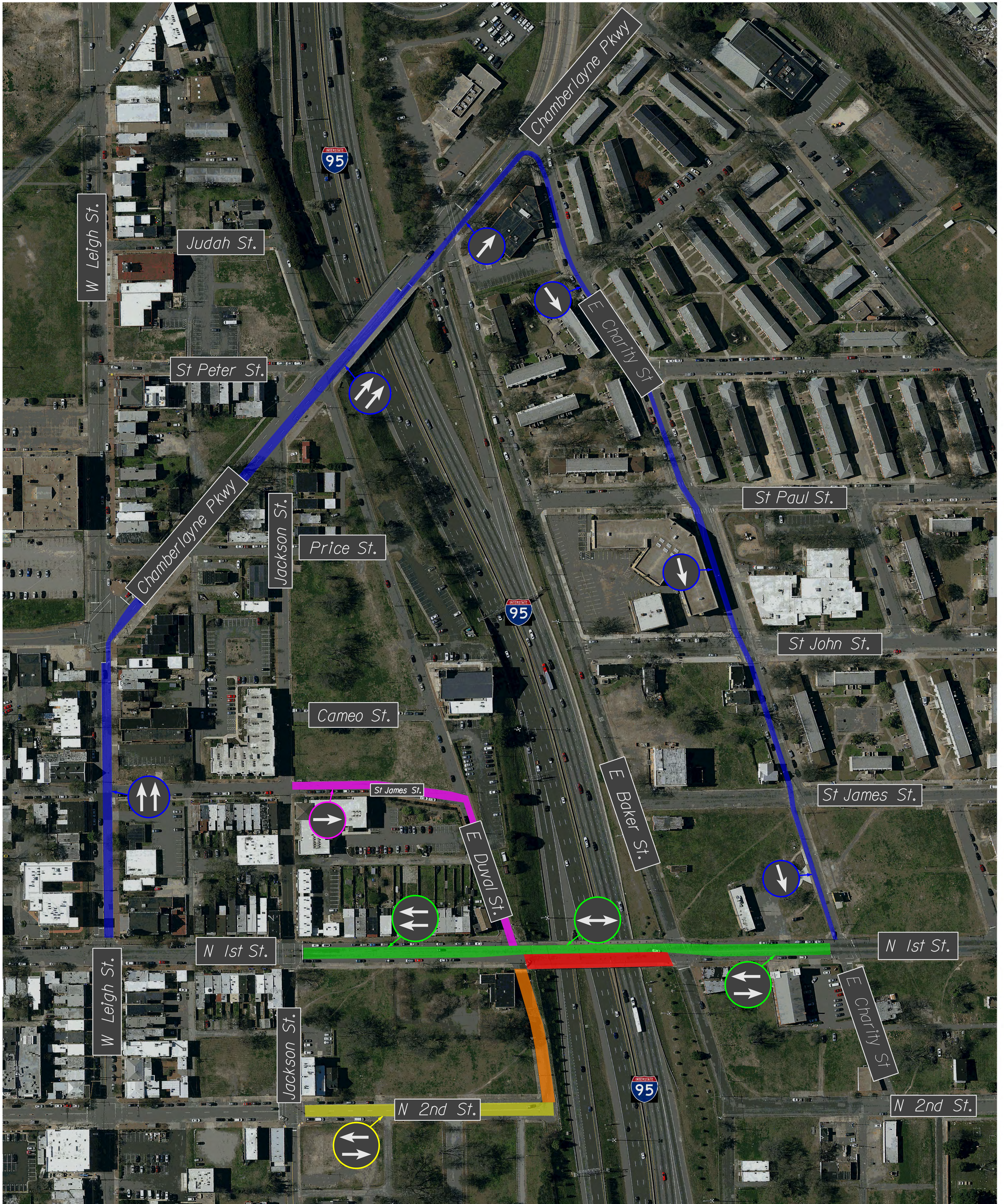
These plans are unfinished and unapproved and are not to be used for any type of construction or the acquisition of right of way. Additional easements for utility relocations may be required beyond the proposed right-of-way shown on these plans.

Imagery Courtesy of the Commonwealth of Virginia copyright XXXX.

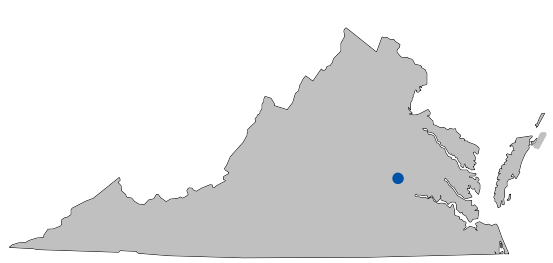


Maintenance of Traffic

- Traffic to be shifted to newly constructed eastern side of bridge while western side of bridge is reconstructed.
- Traffic will continue to be reduced to a one-lane, one-way movement across the bridge.
- Temporary traffic lights will control the flow of one-way traffic, having vehicles stop at the north side of the bridge, at the intersection of Baker St and N 1st St and at the intersection of Duval St and N 1st Street.
- N 2nd Street will return to a one-way street. E Duval St and E Baker St will reopen between 1st and 2nd Street, and will close between St James Street and N 1st Street. Local access will be provided along Duval St between St James St and N 1st St for residents.
- Large truck and bus traffic traveling north across the bridge will be detoured via Leigh Street to Chamberlayne Parkway to Charity Street. (See Detour Map)



Project Location



City of Richmond

Legend

- Detour for Northbound Trucks and Buses
- Path for Northbound Passenger Vehicles
- Traffic Across Bridge During Construction
- Temporary Conversion to Two-Way Street
- Bridge Under Construction
- Road Closed

THESE PLANS ARE UNFINISHED AND UNAPPROVED AND ARE NOT TO BE USED FOR ANY TYPE OF CONSTRUCTION OR THE ACQUISITION OF RIGHT OF WAY.

ADDITIONAL EASEMENTS FOR UTILITY RELOCATIONS MAY BE REQUIRED BEYOND THE PROPOSED RIGHT-OF-WAY SHOWN ON THESE PLANS.

EXISTING UTILITY LOCATIONS ARE ESTIMATED FROM AS-BUILT DRAWINGS AND FIELD RECONNAISSANCE.

10/8/2020

Contact Information

Anthony Haverly
Project Manager
Virginia Department of Transportation, Richmond District
2430 Pine Forest Drive
Colonial Heights, VA 23824

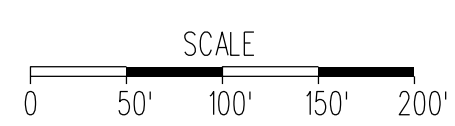

Comments may also be sent to:
Anthony.Haverly@VDOT.Virginia.gov

N 1st St Over I-95 Bridge Rehabilitation
Richmond, Virginia
U000-127-023, P101, R201, C501, B601
UPC 111300
STP-BR04(287)

These plans are unfinished and unapproved and are not to be used for any type of construction or the acquisition of right of way. Additional easements for utility relocations may be required beyond the proposed right-of-way shown on these plans.

Imagery Courtesy of the Commonwealth of Virginia copyright XXXX.

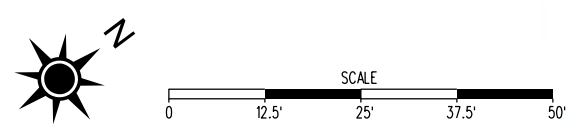
North Arrow & Scale



Project Location



North Arrow & Scale



Legend

- Existing Direction of Traffic Flow
- Temporary Direction of Traffic Flow
- Demolition and Replacement of Bridge
- Travelway Closed
- Sidewalk Closed

Maintenance of Traffic

1. Traffic will merge from two lanes in each direction down to one lane in each direction. Vehicles traveling northbound out of downtown on 4th Street will yield to vehicles on 3rd Street when the two lanes merge before crossing the bridge.
2. Northbound traffic will be shifted to the western side of bridge while the eastern side of bridge is reconstructed using a temporary paved travelway where the grass median is today.
3. Northbound traffic will shift back across the median and transition back into its normal traffic pattern.

THESE PLANS ARE UNFINISHED AND UNAPPROVED AND ARE NOT TO BE USED FOR ANY TYPE OF CONSTRUCTION OR THE ACQUISITION OF RIGHT OF WAY. ADDITIONAL EASEMENTS FOR UTILITY RELOCATIONS MAY BE REQUIRED BEYOND THE PROPOSED RIGHT-OF-WAY SHOWN ON THESE PLANS.

EXISTING UTILITY LOCATIONS ARE ESTIMATED FROM AS-BUILT DRAWINGS AND FIELD RECONNAISSANCE.

10/8/2020

Contact Information

Anthony Haverly, PE
 Project Manager
 Virginia Department of Transportation, Richmond District
 2510 River Forest Drive
 Colonial Heights, VA 23834
 Comments may also be sent to:
 Anthony.Haverly@VDOT.Virginia.gov

N 4th St Over I-95 Bridge Rehabilitation
 Richmond, Virginia
 0004-127-001, P101, R201, C001
 LDC 113388
 (NRP)M1634283

These plans are unperfected and unperfected and are not to be used for any type of construction or the acquisition of right of way. Additional easements for utility relocations may be required beyond the proposed right-of-way shown on these plans.
 Imagery Courtesy of the Commonwealth of Virginia copyright XXXXX.

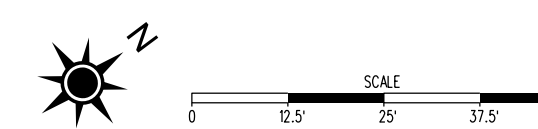


MATCHLINE SEE INSET A

Project Location



North Arrow & Scale



Legend

- Existing Direction of Traffic Flow
- Temporary Direction of Traffic Flow
- Demolition and Replacement of Bridge
- Travelway Closed
- Sidewalk Closed
- Bridge Completed in Previous Phase

Maintenance of Traffic

1. Traffic will merge from two lanes in each direction down to one lane in each direction. Vehicles traveling northbound out of downtown on 4th Street will yield to vehicles on 3rd Street when the two lanes merge before crossing the bridge.
2. Southbound traffic will be shifted to the newly constructed eastern side of bridge while the western side of bridge is reconstructed using a temporary paved travelway where the grass median is today.
3. Southbound traffic will shift back across the median and transition back into its normal traffic pattern.

THESE PLANS ARE UNFINISHED AND UNAPPROVED AND ARE NOT TO BE USED FOR ANY TYPE OF CONSTRUCTION OR THE ACQUISITION OF RIGHT OF WAY. ADDITIONAL EASEMENTS FOR UTILITY RELOCATIONS MAY BE REQUIRED BEYOND THE PROPOSED RIGHT-OF-WAY SHOWN ON THESE PLANS.

EXISTING UTILITY LOCATIONS ARE ESTIMATED FROM AS-BUILT DRAWINGS AND FIELD RECONNAISSANCE.

10/8/2020

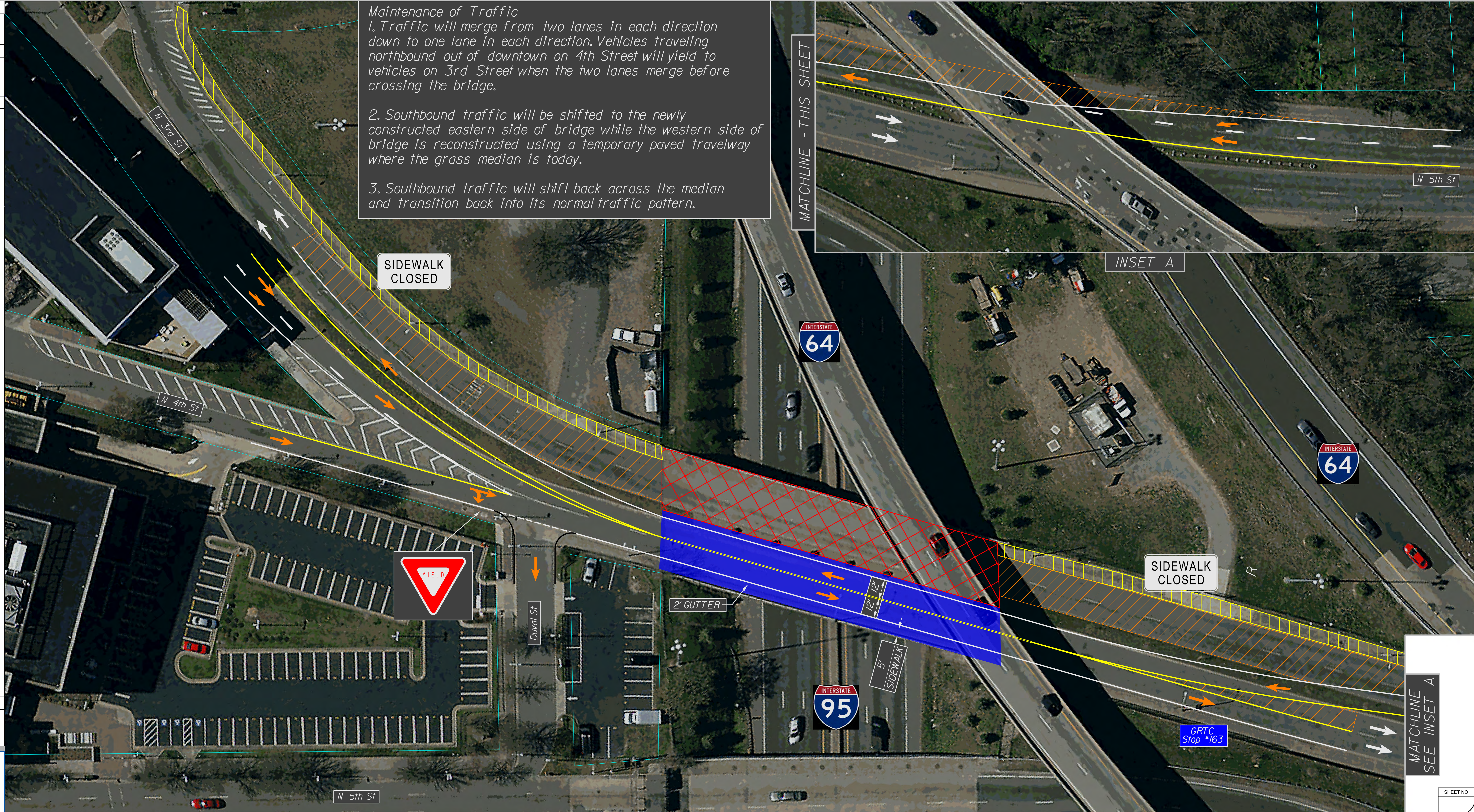
Contact Information

Anthony Haverly, PE
 Project Manager
 Virginia Department of Transportation, Richmond District
 2510 Shaw Forest Drive
 Colonial Heights, VA 23834
 Comments may also be sent to:
 Anthony.Haverly@VDOT.Virginia.gov

N 4th St Over I-95 Bridge Rehabilitation
 Richmond, Virginia
 0004-127-001, P101, R201, C001
 LDC 113388
 (NRP)M1634283

These plans are unperfected and unperfected and are not to be used for any type of construction or the acquisition of right of way. Additional easements for utility relocations may be required beyond the proposed right-of-way shown on these plans.

Imagery Courtesy of the Commonwealth of Virginia copyright 2000C.

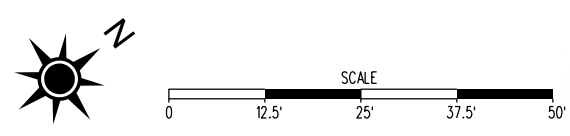


MATCHLINE SEE INSET A

Project Location



North Arrow & Scale



Legend

- Existing Direction of Traffic Flow
- Temporary Direction of Traffic Flow
- Demolition and Replacement of Bridge
- Travelway Closed
- Sidewalk Closed

Maintenance of Traffic

1. Traffic traveling from I-64 Westbound to I-95 Southbound will merge from two lanes down to one prior to the N 5th Street bridge.
2. The one lane of traffic will shift vehicles to the western side of the bridge while the eastern side of bridge is reconstructed.
3. Vehicles will be able to head straight into the city of Richmond or proceed along the interstate ramp to access I-95 SB.

THESE PLANS ARE UNFINISHED AND UNAPPROVED AND ARE NOT TO BE USED FOR ANY TYPE OF CONSTRUCTION OR THE ACQUISITION OF RIGHT OF WAY. ADDITIONAL EASEMENTS FOR UTILITY RELOCATIONS MAY BE REQUIRED BEYOND THE PROPOSED RIGHT-OF-WAY SHOWN ON THESE PLANS.

EXISTING UTILITY LOCATIONS ARE ESTIMATED FROM AS-BUILT DRAWINGS AND FIELD RECONNAISSANCE.

10/8/2020

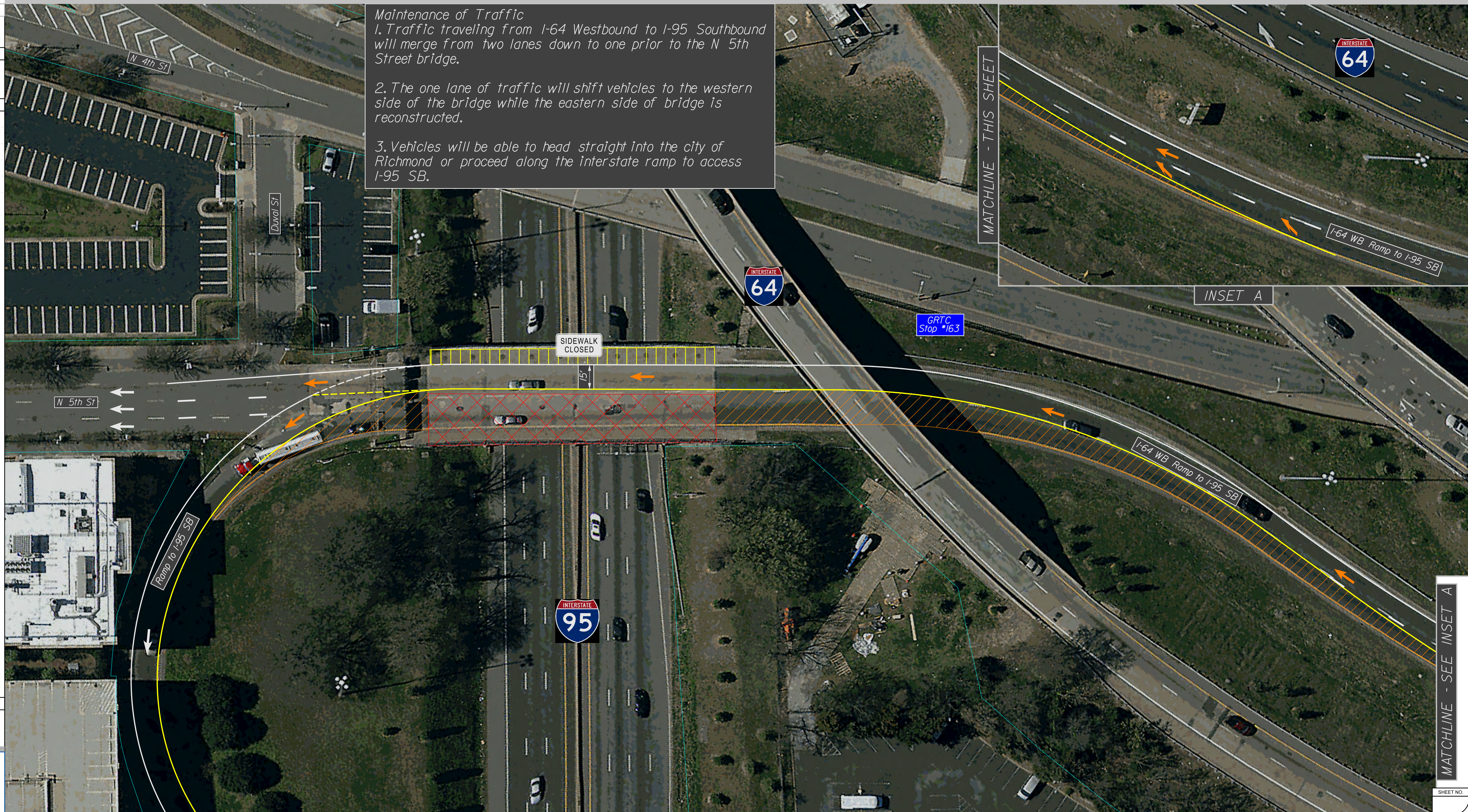
Contact Information

Anthony Haverly, PE
 Project Manager
 Virginia Department of Transportation, Richmond District
 2400 Ship Canal Drive
 Colonial Heights, VA 23834
 Comments may also be sent to:
 Anthony.Haverly@VDOT.Virginia.gov

N 5th St Over I-95 Bridge Rehabilitation
 Richmond, Virginia
 0964-137-022; P101, B061
 LDC 11/20/14
 WHP/MSB/STG

These plans are unfinished and unapproved and are not to be used for any type of construction or the acquisition of right of way. Additional easements for utility relocations may be required beyond the proposed right-of-way shown on these plans.

Imagery Courtesy of the Commonwealth of Virginia copyright XXXXX.



INSET A

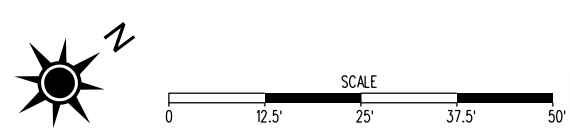
MATCHLINE - THIS SHEET

MATCHLINE - SEE INSET A

Project Location



North Arrow & Scale

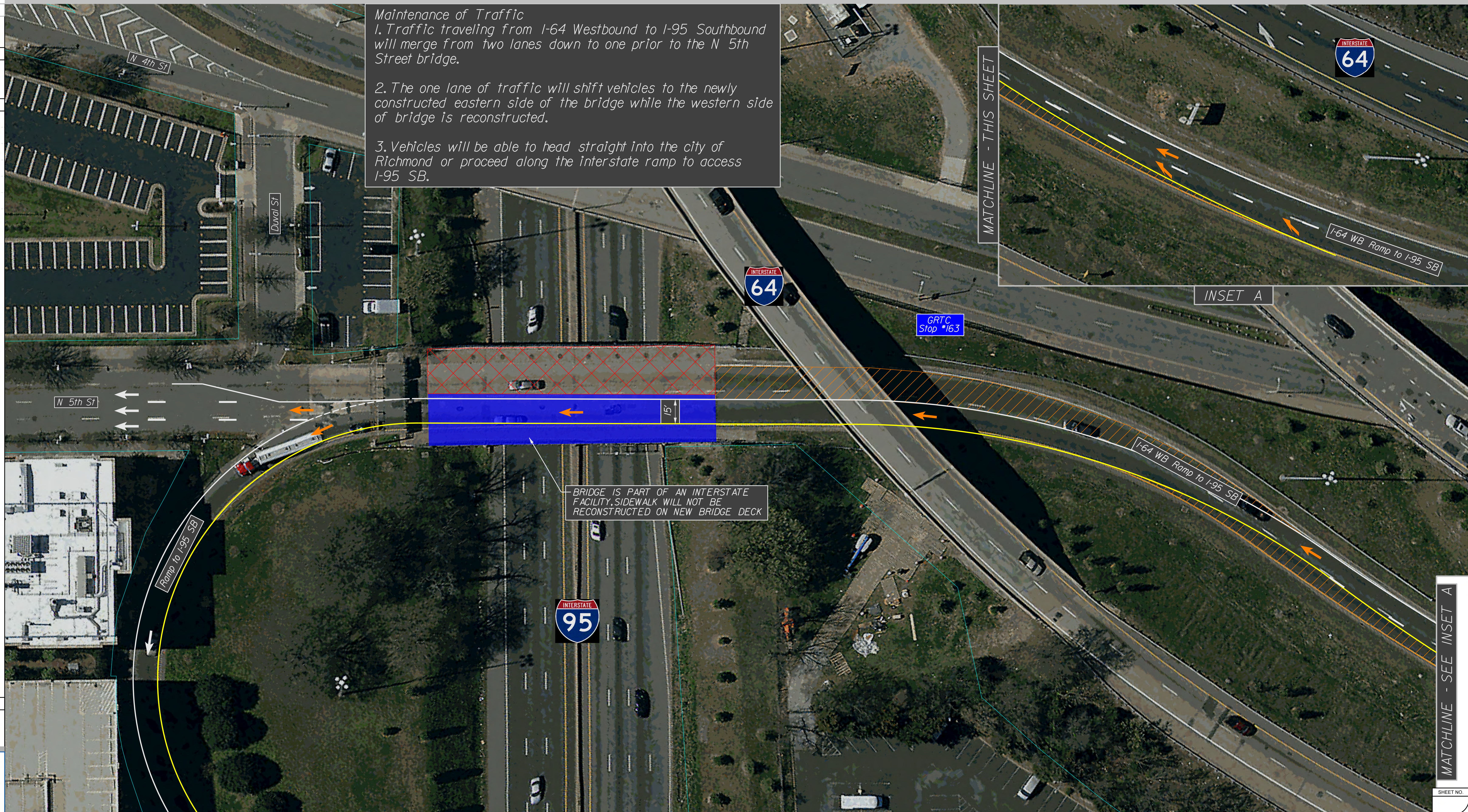


Legend

- Existing Direction of Traffic Flow
- Temporary Direction of Traffic Flow
- Demolition and Replacement of Bridge
- Travelway Closed
- Sidewalk Closed
- Bridge Completed in Previous Phase

Maintenance of Traffic

1. Traffic traveling from I-64 Westbound to I-95 Southbound will merge from two lanes down to one prior to the N 5th Street bridge.
2. The one lane of traffic will shift vehicles to the newly constructed eastern side of the bridge while the western side of bridge is reconstructed.
3. Vehicles will be able to head straight into the city of Richmond or proceed along the interstate ramp to access I-95 SB.



THESE PLANS ARE UNFINISHED AND UNAPPROVED AND ARE NOT TO BE USED FOR ANY TYPE OF CONSTRUCTION OR THE ACQUISITION OF RIGHT OF WAY. ADDITIONAL EASEMENTS FOR UTILITY RELOCATIONS MAY BE REQUIRED BEYOND THE PROPOSED RIGHT-OF-WAY SHOWN ON THESE PLANS.

EXISTING UTILITY LOCATIONS ARE ESTIMATED FROM AS-BUILT DRAWINGS AND FIELD RECONNAISSANCE.

10/8/2020

BRIDGE IS PART OF AN INTERSTATE FACILITY. SIDEWALK WILL NOT BE RECONSTRUCTED ON NEW BRIDGE DECK

Contact Information

Anthony Haverly, PE
 Project Manager
 Virginia Department of Transportation, Richmond District
 2400 Stone Forest Drive
 Colonial Heights, VA 23834
 Comments may also be sent to:
 Anthony.Haverly@VDOT.Virginia.gov

N 5th St Over I-95 Bridge Rehabilitation
 Richmond, Virginia
 0064-137-022; P101, B061
 LDC 11/2014
 WRP/MSB/010

These plans are unfinished and unapproved and are not to be used for any type of construction or the acquisition of right of way. Additional easements for utility relocations may be required beyond the proposed right-of-way shown on these plans.

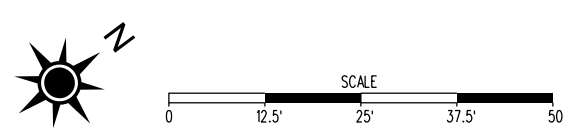
Imagery Courtesy of the Commonwealth of Virginia copyright 2000C.

MATCHLINE - SEE INSET A

Project Location



North Arrow & Scale



Legend

- Existing Direction of Traffic Flow
- Temporary Direction of Traffic Flow
- Demolition and Replacement of Bridge
- Travelway Closed
- Sidewalk Closed
- Barrier Wall - VDOT STD MB-10A

Maintenance of Traffic

1. The N 7th St bridge will be closed to southbound movements coming into the city. Vehicles will be detoured around through Hospital St to N 5th St and cross over the N 4th St bridge. Access to the VCU parking lot will remain open.
2. The number of lanes going across the N 7th St bridge will be reduced to two lanes going northbound towards the interstate ramps and Hospital St.
3. The reduced lanes will be shifted to the western side of the bridge while the eastern side of the bridge is reconstructed.
4. North of the bridge traffic will shift back to the existing travel lanes and the street will return to a two-way facility. (See Detour Map)

THESE PLANS ARE UNFINISHED AND UNAPPROVED AND ARE NOT TO BE USED FOR ANY TYPE OF CONSTRUCTION OR THE ACQUISITION OF RIGHT OF WAY. ADDITIONAL EASEMENTS FOR UTILITY RELOCATIONS MAY BE REQUIRED BEYOND THE PROPOSED RIGHT-OF-WAY SHOWN ON THESE PLANS. EXISTING UTILITY LOCATIONS ARE ESTIMATED FROM AS-BUILT DRAWINGS AND FIELD RECONNAISSANCE.

10/8/2020

Contact Information

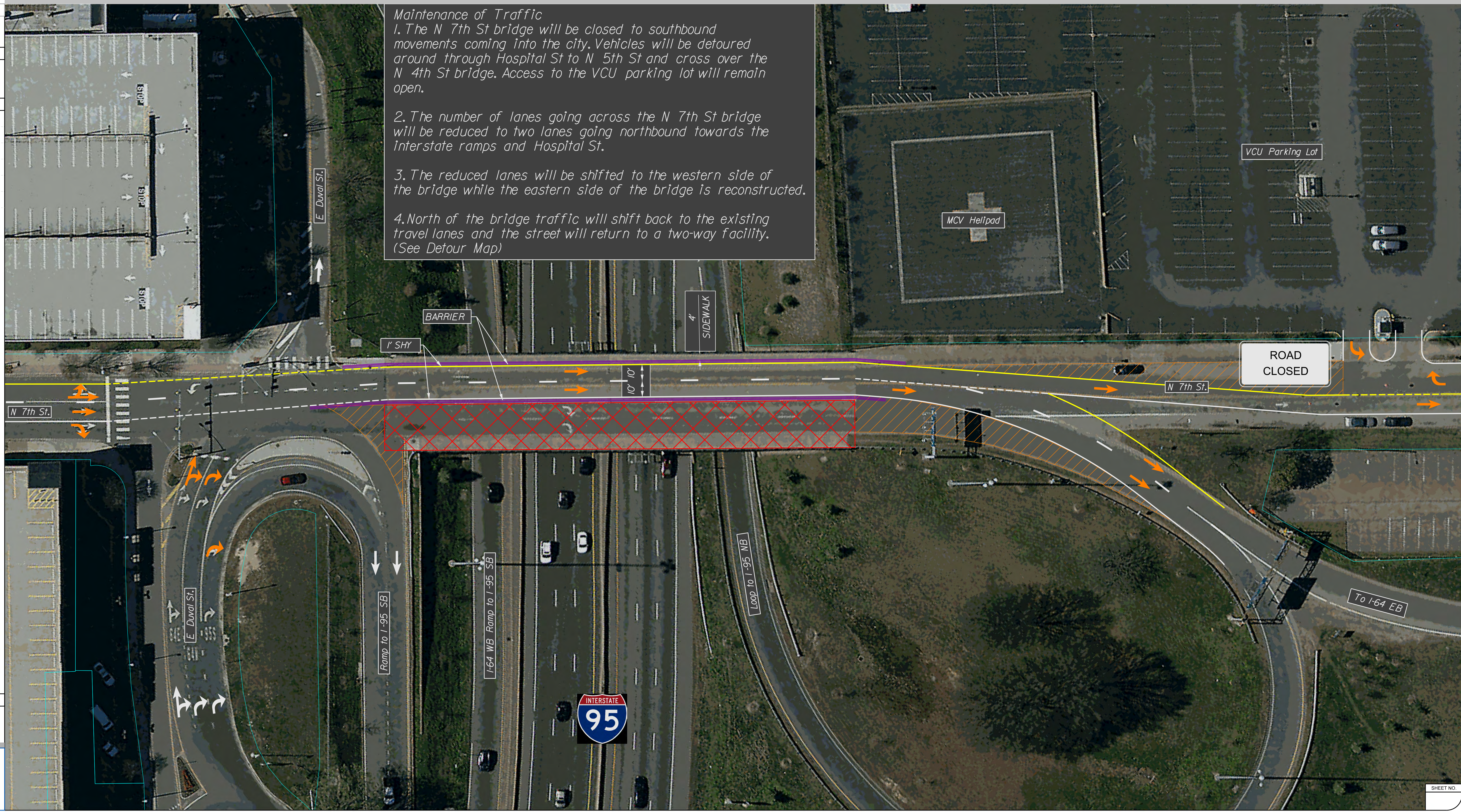
Anthony Haverly, PE
 Project Manager
 Virginia Department of Transportation, Richmond District
 2400 River Forest Drive
 Colonial Heights, VA 23834
 Comments may also be sent to:
 Anthony.Haverly@VDOT.Virginia.gov

N 7th St Over I-95 Bridge Rehabilitation
 Richmond, Virginia

LUPC XXXXXX

These plans are unfinished and unapproved and are not to be used for any type of construction or the acquisition of right of way. Additional easements for utility relocations may be required beyond the proposed right-of-way shown on these plans.

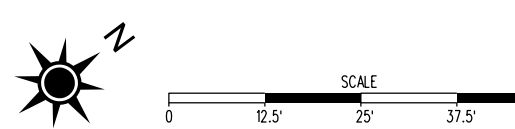
Imagery Courtesy of the Commonwealth of Virginia copyright XXXXX.



Project Location



North Arrow & Scale



Legend

- Existing Direction of Traffic Flow
- Temporary Direction of Traffic Flow
- Demolition and Replacement of Bridge
- Travelway Closed
- Sidewalk Closed
- Barrier Wall - VDOT STD MB-10A
- Pedestrian Railing - VDOT STD HR-1
- Bridge Completed in Previous Phase

Maintenance of Traffic

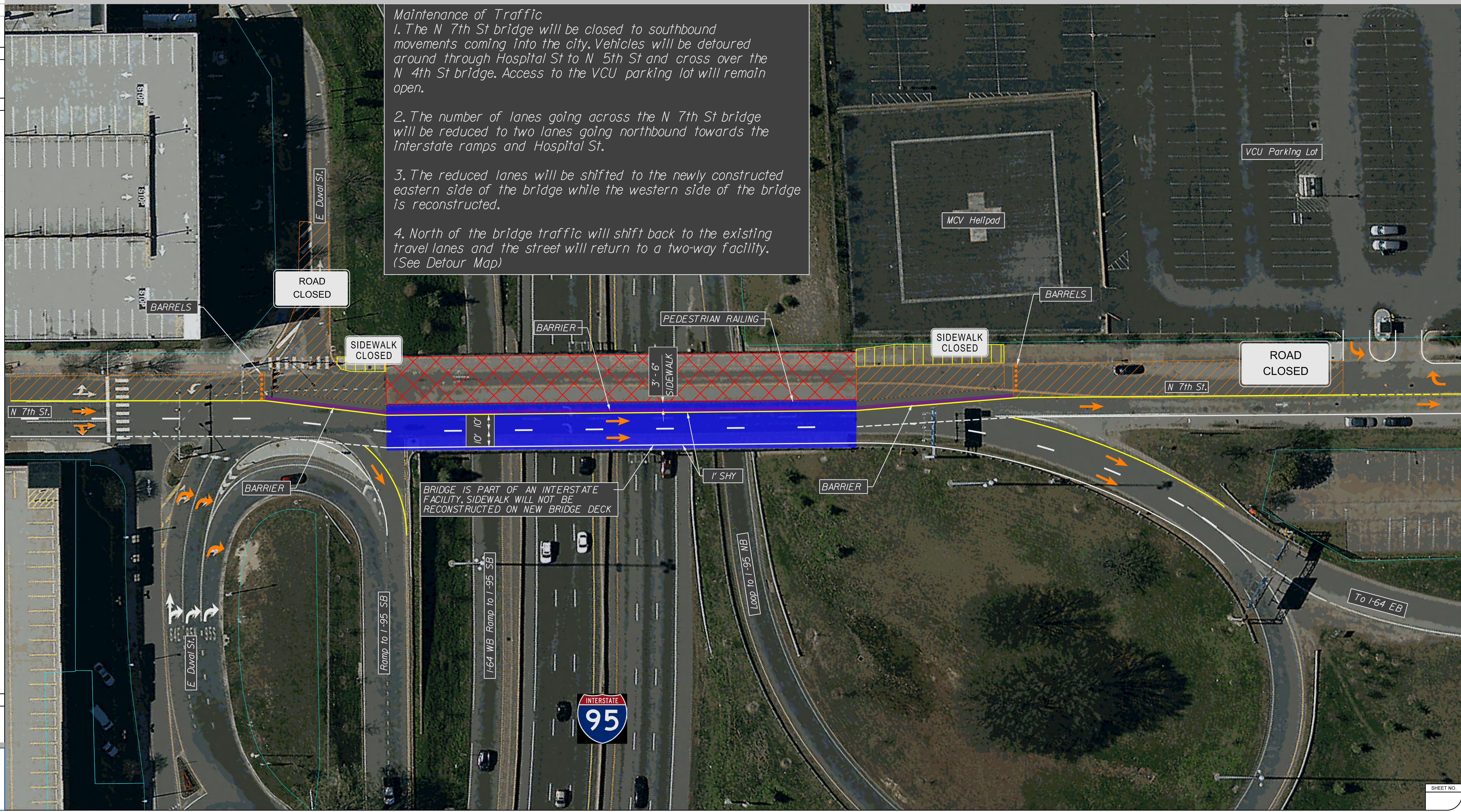
1. The N 7th St bridge will be closed to southbound movements coming into the city. Vehicles will be detoured around through Hospital St to N 5th St and cross over the N 4th St bridge. Access to the VCU parking lot will remain open.
2. The number of lanes going across the N 7th St bridge will be reduced to two lanes going northbound towards the interstate ramps and Hospital St.
3. The reduced lanes will be shifted to the newly constructed eastern side of the bridge while the western side of the bridge is reconstructed.
4. North of the bridge traffic will shift back to the existing travel lanes and the street will return to a two-way facility. (See Detour Map)

THESE PLANS ARE UNFINISHED AND UNAPPROVED AND ARE NOT TO BE USED FOR ANY TYPE OF CONSTRUCTION OR THE ACQUISITION OF RIGHT OF WAY. ADDITIONAL EASEMENTS FOR UTILITY RELOCATIONS MAY BE REQUIRED BEYOND THE PROPOSED RIGHT-OF-WAY SHOWN ON THESE PLANS. EXISTING UTILITY LOCATIONS ARE ESTIMATED FROM AS-BUILT DRAWINGS AND FIELD RECONNAISSANCE.

10/8/2020

Contact Information
 Anthony Haverly, PE
 Project Manager
 Virginia Department of Transportation, Richmond District
 2410 River Forest Drive
 Colonial Heights, VA 23834
 Comments may also be sent to:
 Anthony.Haverly@VDOT.Virginia.gov

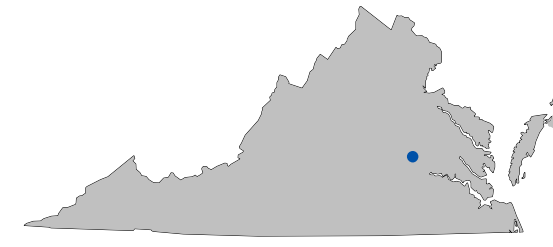
N 7th St Over I-95 Bridge Rehabilitation
 Richmond, Virginia
 LIPC XXXXXX
 These plans are unfinished and unapproved and are not to be used for any type of construction or the acquisition of right of way. Additional easements for utility relocations may be required beyond the proposed right-of-way shown on these plans.
 Imagery Courtesy of the Commonwealth of Virginia copyright XXXXX.



DETOUR MAP

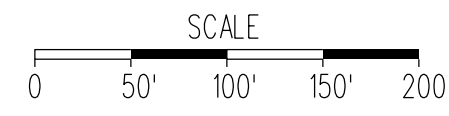

N 7th ST OVER I-95 BRIDGE REHABILITATION

Project Location



City of Richmond

North Arrow & Scale



Legend

- Detour for Southbound Traffic into the City
- Traffic Across Bridge During Construction
- Circular Route from 4th St to 7th St
- Bridge Under Construction

THESE PLANS ARE UNFINISHED AND UNAPPROVED AND ARE NOT TO BE USED FOR ANY TYPE OF CONSTRUCTION OR THE ACQUISITION OF RIGHT OF WAY. ADDITIONAL EASEMENTS FOR UTILITY RELOCATIONS MAY BE REQUIRED BEYOND THE PROPOSED RIGHT-OF-WAY SHOWN ON THESE PLANS. EXISTING UTILITY LOCATIONS ARE ESTIMATED FROM AS-BUILT DRAWINGS AND FIELD RECONNAISSANCE.

10/8/2020

Contact Information

Anthony Haverly
Project Manager
Virginia Department of Transportation, Richmond District
2430 Pine Forest Drive
Colonial Heights, VA 23824

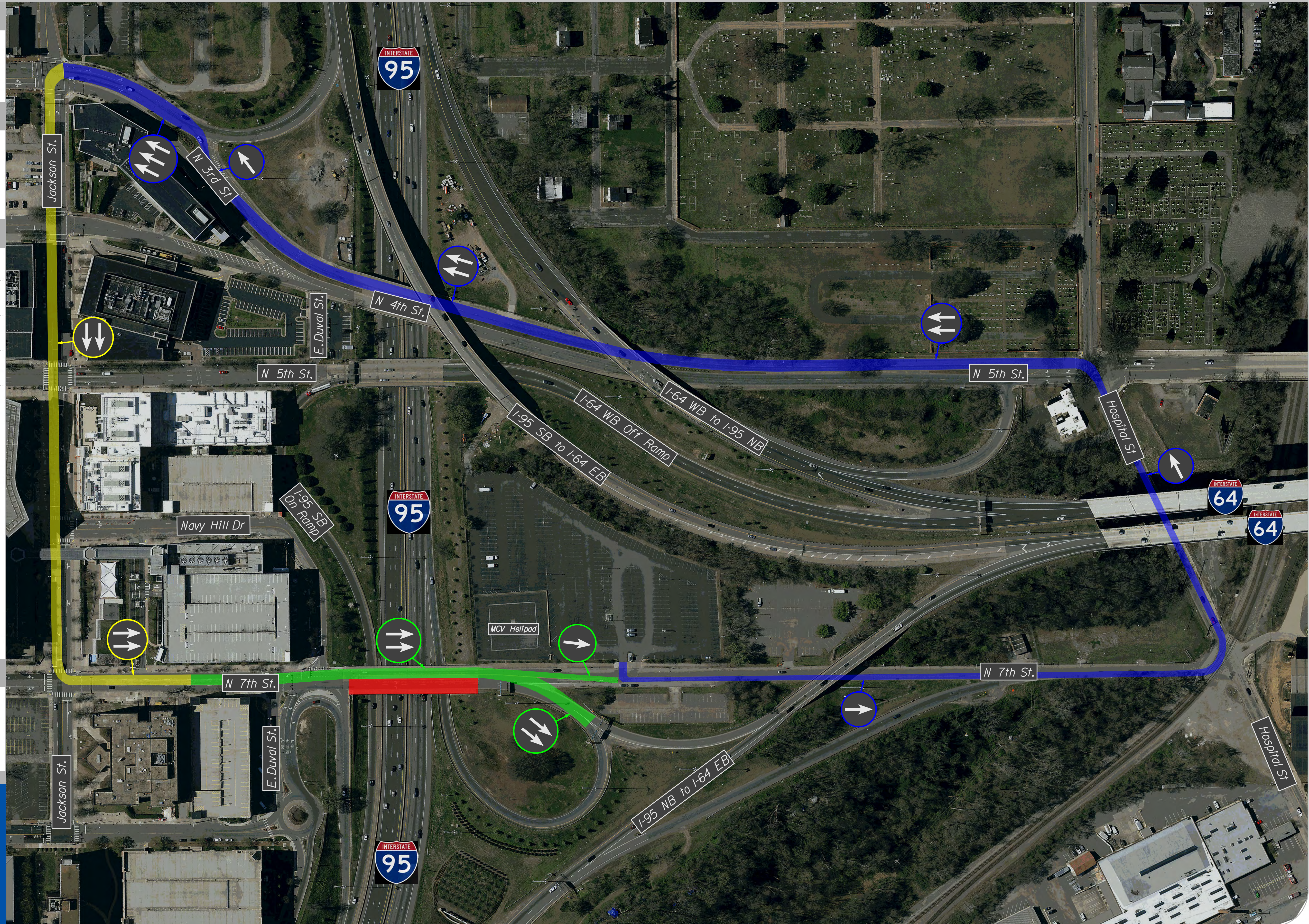
Comments may also be sent to:
Anthony.Haverly@VDOT.Virginia.gov

N 7th St Over I-95 Bridge Rehabilitation
Richmond, Virginia

UPC XXXXXX

These plans are unfinished and unapproved and are not to be used for any type of construction or the acquisition of right of way. Additional easements for utility relocations may be required beyond the proposed right-of-way shown on these plans.

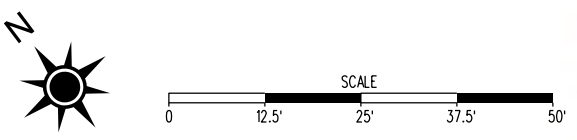
Imagery Courtesy of the Commonwealth of Virginia copyright XXXX.



Project Location



North Arrow & Scale



Legend

- Existing Direction of Traffic Flow
- Temporary Direction of Traffic Flow
- Demolition and Replacement of Bridge
- Travelway Closed
- Sidewalk Closed

THESE PLANS ARE UNFINISHED AND UNAPPROVED AND ARE NOT TO BE USED FOR ANY TYPE OF CONSTRUCTION OR THE ACQUISITION OF RIGHT OF WAY. ADDITIONAL EASEMENTS FOR UTILITY RELOCATIONS MAY BE REQUIRED BEYOND THE PROPOSED RIGHT-OF-WAY SHOWN ON THESE PLANS. EXISTING UTILITY LOCATIONS ARE ESTIMATED FROM AS-BUILT DRAWINGS AND FIELD RECONNAISSANCE.

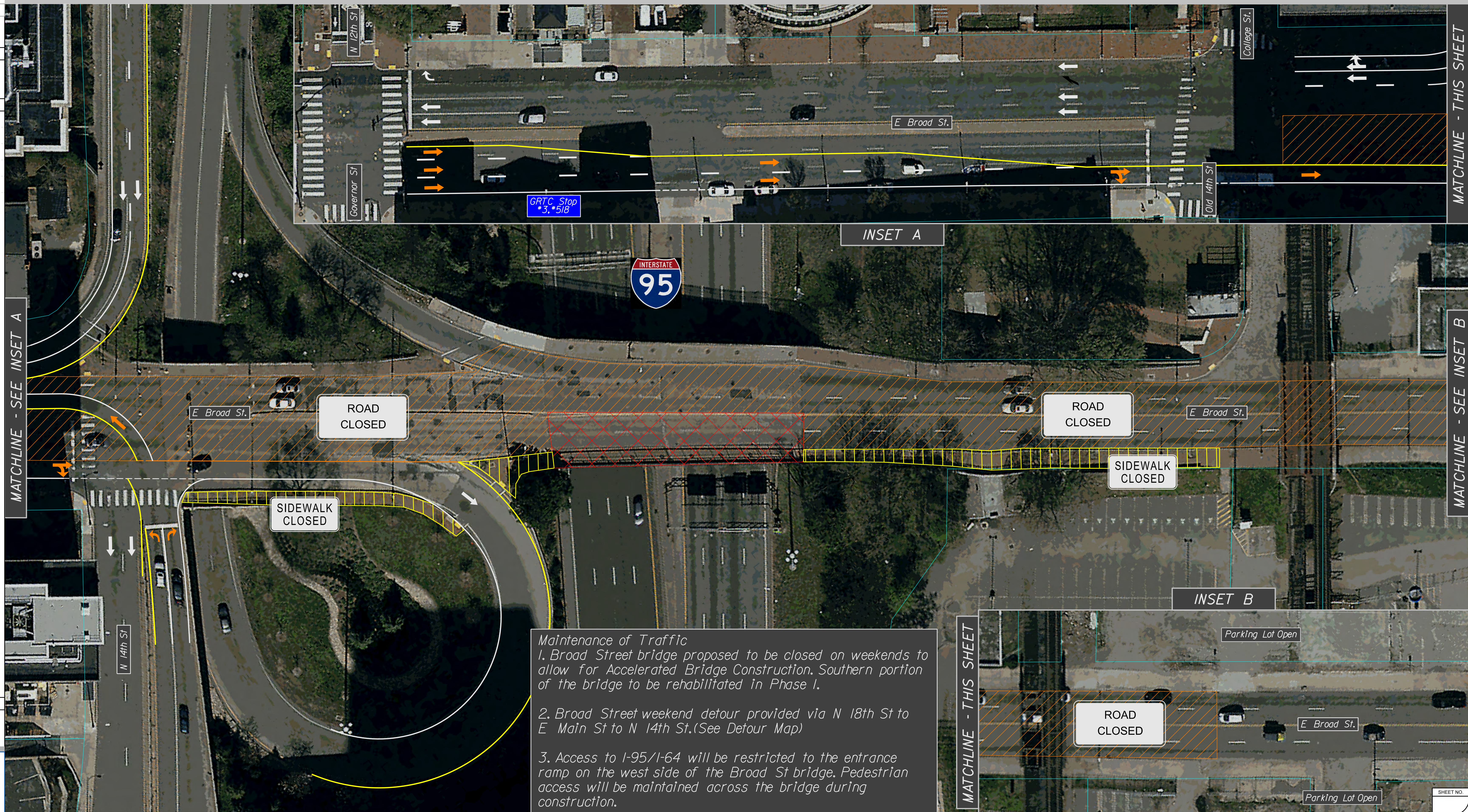
10/8/2020

Contact Information

Anthony Haverly, PE
 Project Manager
 Virginia Department of Transportation, Richmond District
 2500 River Forest Drive
 Colonial Heights, VA 23834
 Comments may also be sent to:
 Anthony.Haverly@VDOT.Virginia.gov

E Broad St Over I-95 Bridge Rehabilitation
 Richmond, Virginia
 0205-127-050; P101, R201, C501
 LINC 13372
 WSP#M4836373

These plans are unfinished and unapproved and are not to be used for any type of construction or the acquisition of right of way. Additional easements for utility relocations may be required beyond the proposed right-of-way shown on these plans.
 Imagery Courtesy of the Commonwealth of Virginia copyright 2000C.



Maintenance of Traffic

1. Broad Street bridge proposed to be closed on weekends to allow for Accelerated Bridge Construction. Southern portion of the bridge to be rehabilitated in Phase I.
2. Broad Street weekend detour provided via N 18th St to E Main St to N 14th St. (See Detour Map)
3. Access to I-95/I-64 will be restricted to the entrance ramp on the west side of the Broad St bridge. Pedestrian access will be maintained across the bridge during construction.

MATCHLINE - SEE INSET A

MATCHLINE - THIS SHEET

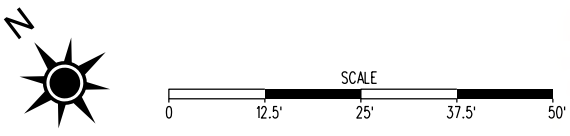
MATCHLINE - SEE INSET B

MATCHLINE - THIS SHEET

Project Location



North Arrow & Scale



Legend

- Existing Direction of Traffic Flow
- Temporary Direction of Traffic Flow
- Demolition and Replacement of Bridge
- Travelway Closed
- Sidewalk Closed
- Bridge Completed in Previous Phase

THESE PLANS ARE UNFINISHED AND UNAPPROVED AND ARE NOT TO BE USED FOR ANY TYPE OF CONSTRUCTION OR THE ACQUISITION OF RIGHT OF WAY. ADDITIONAL EASEMENTS FOR UTILITY RELOCATIONS MAY BE REQUIRED BEYOND THE PROPOSED RIGHT-OF-WAY SHOWN ON THESE PLANS.

EXISTING UTILITY LOCATIONS ARE ESTIMATED FROM AS-BUILT DRAWINGS AND FIELD RECONNAISSANCE.

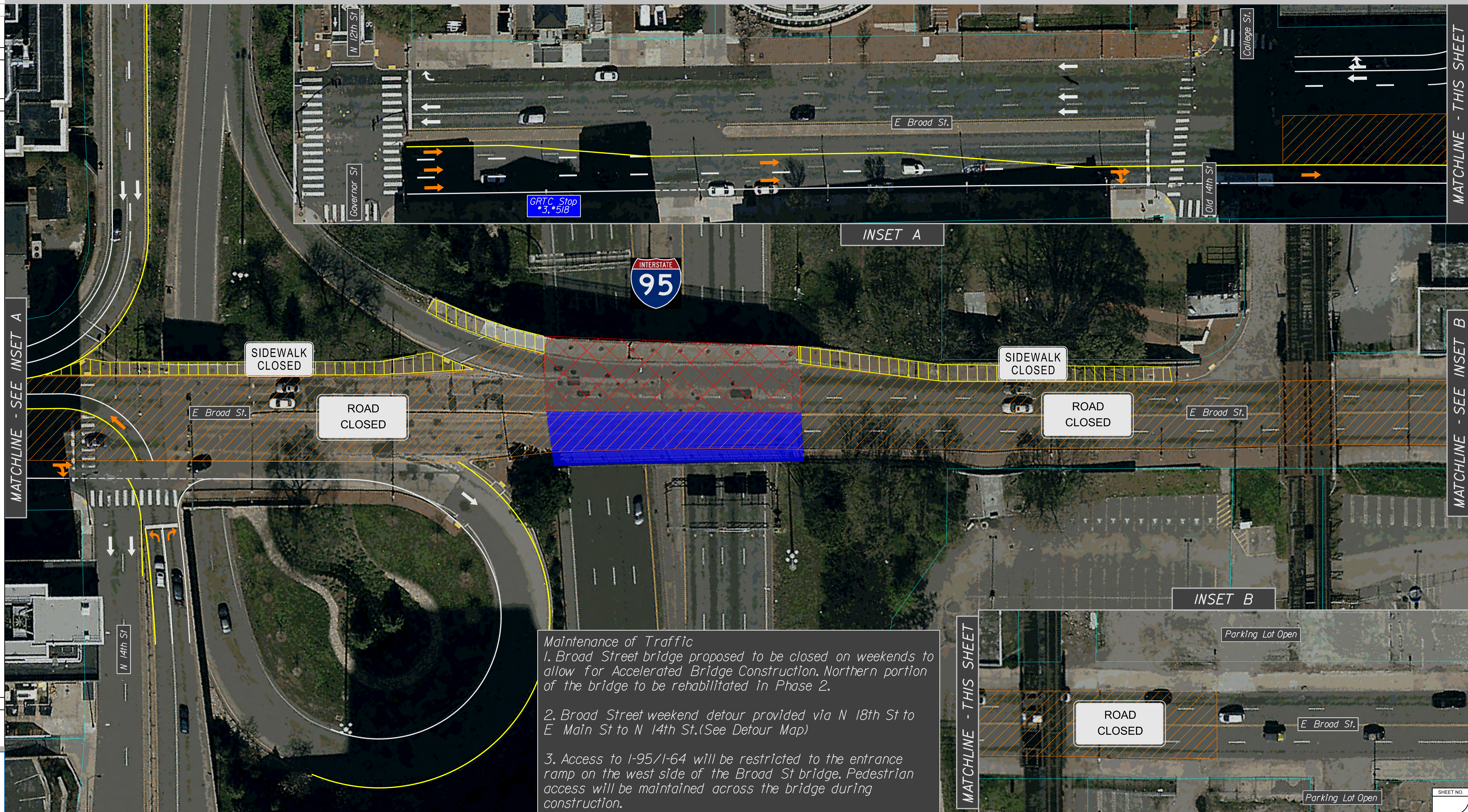
10/8/2020

Contact Information

Anthony Haverly, PE
 Project Manager
 Virginia Department of Transportation, Richmond District
 2300 Stone Forest Drive
 Colonial Heights, VA 23834
Comments may also be sent to:
 Anthony.Haverly@VDOT.Virginia.gov

E Broad St Over I-95 Bridge Rehabilitation
 Richmond, Virginia
 0205-127-050; P101, R201, C501
 LINC 133275
 WSP#M4836373

These plans are unfinished and unapproved and are not to be used for any type of construction or the acquisition of right of way. Additional easements for utility relocations may be required beyond the proposed right-of-way shown on these plans.
 Imagery Courtesy of the Commonwealth of Virginia copyright 2000C.



Maintenance of Traffic

1. Broad Street bridge proposed to be closed on weekends to allow for Accelerated Bridge Construction. Northern portion of the bridge to be rehabilitated in Phase 2.
2. Broad Street weekend detour provided via N 18th St to E Main St to N 14th St. (See Detour Map)
3. Access to I-95/I-64 will be restricted to the entrance ramp on the west side of the Broad St bridge. Pedestrian access will be maintained across the bridge during construction.

MATCHLINE - SEE INSET A

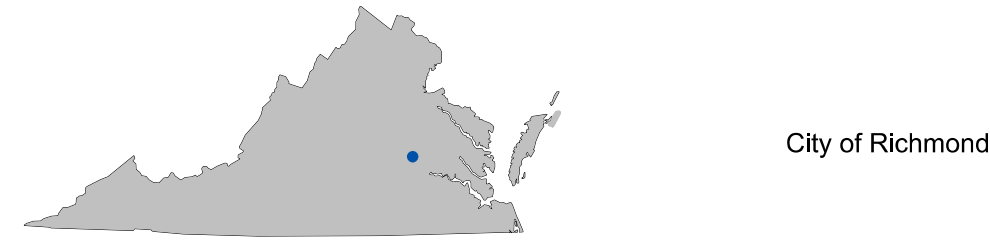
MATCHLINE - SEE INSET B

MATCHLINE - THIS SHEET

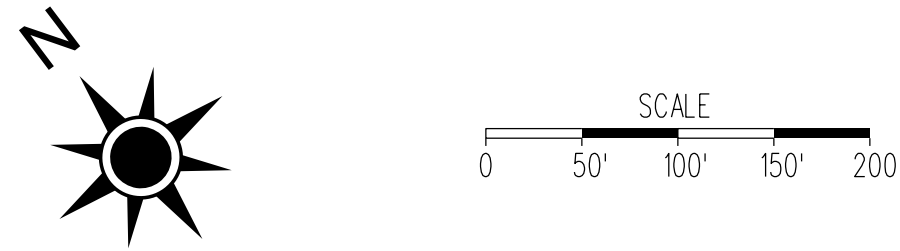
DETOUR MAP

E BROAD ST OVER I-95 BRIDGE REHABILITATION

Project Location



North Arrow & Scale



Legend

- Eastbound Detour Around Weekend Closure of E Broad St Bridge
- Westbound Detour Around Weekend Closure of E Broad St Bridge
- Bridge Under Construction

THESE PLANS ARE UNFINISHED AND UNAPPROVED AND ARE NOT TO BE USED FOR ANY TYPE OF CONSTRUCTION OR THE ACQUISITION OF RIGHT OF WAY. ADDITIONAL EASEMENTS FOR UTILITY RELOCATIONS MAY BE REQUIRED BEYOND THE PROPOSED RIGHT-OF-WAY SHOWN ON THESE PLANS. EXISTING UTILITY LOCATIONS ARE ESTIMATED FROM AS-BUILT DRAWINGS AND FIELD RECONNAISSANCE.

10/8/2020

Contact Information

Anthony Haverly
Project Manager
Virginia Department of Transportation, Richmond District
2430 Pine Forest Drive
Colonial Heights, VA 23824

Comments may also be sent to:
Anthony.Haverly@VDOT.Virginia.gov

E Broad St Over I-95 Bridge Rehabilitation
Richmond, Virginia

0250-127-050, P101, R201, C501
UPC 113375
NHPP-BR04(307)

These plans are unfinished and unapproved and are not to be used for any type of construction or the acquisition of right of way. Additional easements for utility relocations may be required beyond the proposed right-of-way shown on these plans.

Imagery Courtesy of the Commonwealth of Virginia copyright XXXX.

