



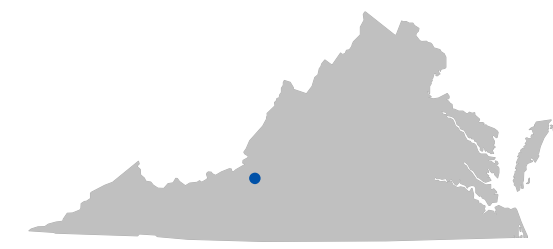
Virginia Department of Transportation

# Interstate 81 Widening Exit 137 to Exit 141


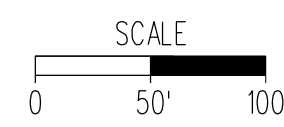
## Display Board 08 Mile Marker 139.7 - Mile Marker 140.0

### Project Location

Roanoke County



### North Arrow & Scale



### Legend

- Existing Roadway to be Repaved
- Road Widening
- Stormwater Management Basin
- Roadway Work Crossing Routes
- Parcel Number
- Proposed Right of Way & Limited Access
- Existing Right of Way & Limited Access
- Limited Access Only
- Existing Property Line
- Temporary Easement
- Permanent Easement
- Cut Line
- Fill Line
- Sound Barrier Wall

\* Sound barrier wall location is preliminary. Final plan design and noise analysis will determine ultimate size and location.

### Design Public Hearing Contact Information

Virtual Design Public Hearing  
 February 9, 2021  
 5:00 - 7:00 P.M.  
 Alternative Date  
 February 11, 2021

Mr. Craig Moore, P.E.,  
 Project Manager  
 Virginia Department of Transportation  
 731 Harrison Avenue  
 Salem, VA 24153

Comments may also be sent to:  
 I81-MM136-141@VDOT.Virginia.gov

Interstate 81 Widening Exit 137 to 141  
 City of Salem, Roanoke County, Virginia

State Project No. 0081-080-946, B677, B678, B681, B682, B683, B684, B685, B686, B687, B688, C501, P101, R201  
 UPC No. 116203  
 Federal Project No. NHPP-0812(323), NHPP-0812(330)

These plans are unfinished and unapproved and are not to be used for any type of construction or the acquisition of right of way. Additional easements for utility relocations may be required beyond the proposed right-of-way shown on these plans.

