

2009

**Virginia Department of Transportation
Daily Traffic Volume Estimates
Including Vehicle Classification Estimates**

where available

Jurisdiction Report

89

Stafford County

Prepared By

**Virginia Department of Transportation
Traffic Engineering Division**

In Cooperation With

**U.S. Department of Transportation
Federal Highway Administration**

Virginia Department of Transportation
Traffic Engineering Division
Traffic Monitoring Section

The Virginia Department of Transportation (VDOT) conducts a program where traffic count data are gathered from sensors in or along streets and highways and other sources. From these data, estimates of the average number of vehicles that traveled each segment of road are calculated. VDOT periodically publishes booklets listing these estimates.

One of these booklets, titled “Average Daily Traffic Volumes with Vehicle Classification Data, on Interstate, Arterial and Primary Routes” includes a list of each Interstate and Primary highway segment with the estimated Annual Average Daily Traffic (AADT) for that segment. AADT is the total annual traffic estimate divided by the number of days in the year. This booklet also includes information such as estimates of the percentage of the AADT made up by 6 different vehicle types, ranging from cars to double trailer trucks; estimated Annual Average Weekday Traffic (AAWDT), which is the number of vehicles estimated to have traveled the segment of highway during a 24 hour weekday averaged over the year; as well as Peak Hour and Peak Direction factors used by planners to formulate design criteria.

In addition to the Primary and Interstate publication, one hundred books are published periodically, one for each of 100 areas across the state defined by VDOT for record-keeping purposes. These books include traffic volume estimates for roads within the county, cities, and towns within the area. These books are titled “Daily Traffic Volumes Including Vehicle Classification Estimates, where available; Jurisdiction Report numbers 00 through 99”.

Also available are a number of reports summarizing the average Vehicle Miles Traveled (VMT) in selected jurisdictions and other categories of highways. There are many different ways to present traffic volume summary information. Because the user determines the value of each presentation, the reports have been redesigned based on user requests and feedback. The people of the VDOT Traffic Engineering Division Traffic Monitoring Section who produce these books welcome requests for other helpful ways of presenting the summary information.

A compact disc (CD) is available that includes files in the Adobe® Portable Document Format (PDF) that can be displayed, searched, and printed using common desktop computer equipment. The CD includes the publications described above as well as a number of other reports, including specialized VMT summaries and smaller AADT reports for each city and town separately.

Publication Notes

Parallel Roads

For road inventory and management purposes, some roadways are counted separately by direction and have separately published traffic estimates for each direction of travel. Examples of such roadways are the interstate system and routes with separated facilities and (usually) one-way traffic facilities in urban areas. In these publications, they are referred to as parallel roads. As a convenience for the users of the publication, the listing for segments of roads with parallel segments are published with both the traffic estimates for their own direction of travel (e.g. I-95 Northbound) as well as the estimate of the total of all traffic on the same route including parallel roadways (all directions of I-95). The publication will have a “Combined Traffic Estimates for Parallel Roadways on this Route” or “Combined Traffic” identifiers for the combined direction of travel estimates.

Roadways such as I-395 with a North segment, a South segment and a separate Reversible lane segment will have the estimate for more than two parallel roadways included in the entire combined traffic estimate.

Some routes have very complicated paths through cities and towns. These parallel paths may be too complex to allow a relationship between nearby sections of the opposite direction on the same route. In this case, to indicate that the traffic estimates for such a road segment may not include all directions of traffic on that route, the line that would list the combined values will indicate “NA” for not available.

VDOT’s traffic monitoring program includes more than 100,000 segments of roads and highways ranging from several mile sections of Interstate highways to very short sections of city streets. Due to problems experienced obtaining some traffic count data, and the level of quality necessary to maintain confidence in the data, no estimate is currently available for some segments of roadway. These segments are included in the publications indicating “NA” for not available. It is the intention of the VDOT Traffic Engineering Division Traffic Monitoring group to obtain the data necessary and to report traffic volume estimates on all road segments included in these publications.

Many of the road segments in this program are local secondary roads. The amount and detail of data collected on these roads are not as great as the data collected on higher volume roads. The vehicle classification, average weekday traffic volumes, and the theoretical design hour traffic volumes are not calculated for these roads. The publications indicate “NA” for the information that is not available.

This publication is based on a traffic monitoring program initiated in 1997. Because the data collection techniques and statistical evaluation processes are different than those used in previous years, comparison with previous publications may be misleading.

Glossary of Terms:

Route: The Route Number assigned to this segment of roadway with the master inventory route number if this is an overlapping route, with official street or highway name if available.

Length: Length of the traffic segment in miles.

AADT: Annual Average Daily Traffic. The estimate of typical daily traffic on a road segment for all days of the week, Sunday through Saturday, over the period of one year.

QA: Quality of AADT:

- A Average of Complete Continuous Count Data
- B Average of Selected Continuous Count Data
- F Factored Short Term Traffic Count Data
- G Factored Short Term Traffic Count Data with Growth Element
- H Historical Estimate
- M Manual Uncounted Estimate
- N AADT of Similar Neighboring Traffic Link
- O Provided By External Source
- R Raw Traffic Count, Unfactored

4Tire: Percentage of the traffic volume made up of motorcycles, passenger cars, vans and pickup trucks.

Bus: Percentage of the traffic volume made up of busses.

2Axle Truck: Percentage of the traffic volume made up of 2 axle single unit trucks (not including pickups and vans).

3+Axle Truck: Percentage of the traffic volume made up of single unit trucks with three or more axles.

1Trail Truck: Percentage of the traffic volume made up of units with a single trailer.

2Trail Truck: Percentage of the traffic volume made up of units with more than one trailer.

QC: Quality of Classification Data:

- A Average of Complete Continuous Count Data
- B Average of Selected Continuous Count Data
- C Short Term Classified Traffic Count Data
- F Factored Short Term Traffic Count Data
- H Historical Estimate
- M Mass Collective Average
- N Classification Estimates of Similar Neighboring Traffic Link

K Factor: The estimate of the portion of the traffic volume traveling during the peak hour or design hour.

QK: Quality of the K Factor estimate:

- A Factor based on 30th Highest Hour Observed During at least 250 days of Continuous Traffic Data
- B Factor based on other Hour Observed During Less than 250 days of Continuous Traffic Data
- F Factor based on Highest Hour Collected at in a 48 Hour Weekday Period
- M Factor based on Manual Estimate of design hour
- N Design Hour Factor (K Factor) of Similar Neighboring Traffic Link
- O Provided by External Source

Dir Factor: The estimate of the portion of the traffic volume traveling in the peak direction during the peak hour..

AAWDT: Average Annual Weekday Traffic. The estimate of typical traffic over the period of one year for the days between Monday through Thursday inclusive.

QW: Quality of AAWDT:

- A Average of Complete Continuous Count Data
- B Average of Selected Continuous Count Data
- F Factored Short Term Traffic Count Data
- G Factored Short Term Traffic Count Data with Growth Element
- M Manual Uncounted Estimate
- N AAWDT of Similar Neighboring Traffic Link
- O Provided by External Source

Year: Year for which the published values are appropriate. If the Quality of AADT (QA) is "R", the year is the year that the raw traffic count was collected, and if available,

Route Shield Legend

Route Systems



Interstate Route

Traffic volume data for Interstate Routes and some other routes are reported separately by direction, as well as combined.



US Route



Virginia State Route



Frontage Road (F precedes frontage route number)



Secondary Route

Special Routes



Bus - Business Route

Bypas - Bypass Route

Truck - Truck Route



ALT - Alternate Route

Wve - Wve Route connector



P - Parallel Route; Southbound or Westbound direction lanes of a numbered route where they are on a different road facility than the other direction.



The VDOT Maintenance Jurisdiction number is displayed below the Secondary Route Number if the Maintenance Jurisdiction is different than the jurisdiction in the title of the report.














Virginia Department of Transportation
Traffic Engineering Division
2009
Annual Average Daily Traffic Volume Estimates By Section of Route
Stafford Maintenance Area

Route	Jurisdiction	Length	AADT	QA	4Tire	Bus	-----Truck-----				QC	K Factor	QK	Dir Factor	AAWDT	QW
							2Axle	3+Axle	1Trail	2Trail						
Bus 1 17 Jefferson Davis Hwy	From: NCL Fredericksburg Stafford County	0.35	29000	F	98%	0%	1%	0%	1%	0%	C	0.084	F	0.606	32000	F
1 Jefferson Davis Hwy	To: Bus US 17, SR 218 Falmouth From: Stafford County	2.72	19000	F	96%	1%	1%	1%	1%	0%	C	NA		20000	F	
1 Jefferson Davis Hwy	To: 89-676 Cranes Corner Rd From: Stafford County	2.84	13000	F	98%	0%	1%	1%	0%	0%	F	NA		14000	F	
1 Jefferson Davis Hwy	To: 89-628 Eskimo Hill Rd; Ramoth Church Rd From: Stafford County	2.45	13000	F	98%	0%	1%	1%	0%	0%	F	NA		14000	F	
1 Jefferson Davis Hwy	To: 89-687 Hope Rd From: Stafford County	1.50	16000	F	98%	0%	1%	1%	0%	0%	F	NA		17000	F	
1 Jefferson Davis Hwy	To: 89-631 Coal Landing Rd; Bells Hill Rd From: Stafford County	1.32	16000	N	98%	0%	1%	1%	0%	0%	N	NA		17000	N	
1 Jefferson Davis Hwy	To: 89-610 Garrisonville Rd From: Stafford County	1.46	25000	A	98%	0%	1%	1%	0%	0%	C	0.123	A	0.553	27000	A
1 Jefferson Davis Hwy	To: 89-639 Woodstock Lane From: Stafford County	0.94	25000	N	98%	0%	1%	1%	0%	0%	N	0.123	N	0.553	27000	N
1 Jefferson Davis Hwy	To: 89-638 Little Forest Church Rd From: Stafford County	2.33	21000	F	98%	0%	1%	1%	0%	0%	F	NA		22000	F	
1 Ramp	To: Prince William County Line From: Stafford County	0.14	5200	G	98%	0%	1%	0%	1%	0%	C	0.122	F		5200	G
3 Blue and Grey Parkway	To: I-95 North From: Stafford County	0.33	32000	G	94%	0%	1%	1%	3%	0%	F	0.088	F		35000	G
3 Kings Hwy	To: ECL Fredericksburg From: Stafford County	0.82	30000	G	95%	1%	2%	1%	2%	0%	F	NA		32000	G	
3 Kings Hwy	To: Bus SR 3 Kings Highway From: Stafford County	0.16	20000	N	93%	0%	1%	2%	4%	0%	N	0.093	N	0.509	22000	N
3 Kings Hwy	To: 89-680 Leonard Rd, Federal Dr From: Stafford County	5.38	20000	F	93%	0%	1%	2%	4%	0%	C	0.093	F	0.509	22000	F
3 Kings Hwy	To: 89-744 Rumford Rd From: Stafford County	0.40	22000	G	95%	1%	2%	1%	2%	0%	F	NA		23000	G	
Bus 3 Kings Hwy	To: 89-601 East Int From: Stafford County	0.30	16000	G	97%	0%	1%	1%	1%	0%	F	NA		17000	G	
Bus 3 Kings Hwy	To: King George County Line From: Stafford County	1.26	26000	F	97%	0%	1%	1%	1%	0%	C	0.092	F	0.522	29000	F
	To: SR 212 Chatham Heights Rd From: Stafford County															
	To: SR 3 Blue and Grey Parkway															

Virginia Department of Transportation
Traffic Engineering Division
2009
Annual Average Daily Traffic Volume Estimates By Section of Route
Stafford Maintenance Area

Route	Jurisdiction	Length	AADT	QA	4Tire	Bus	-----Truck-----				QC	K Factor	QK	Dir Factor	AAWDT	QW	
							2Axle	3+Axle	1Trail	2Trail							
17 95	From: NCL Fredericksburg																
	Stafford County	0.74															
See I-95 for directional traffic volume estimates for this segment.																	
Combined Traffic Estimates for 2 Parallel Roadways on this Route: 145000 F 91% 1% 1% 0% 8% 0% F NA 137000 F																	
17	From: US 17; BUS US 17																
	To: I-95, BUS US 17																
17	Warrenton Rd	Stafford County	3.54	40000	G	84%	1%	1%	1%	12%	1%	F	NA	40000	G		
17	From: 89-655 Holly Comer Rd																
	To: 89-705 Hartwood																
17	Warrenton Rd	Stafford County	2.36	23000	G	84%	1%	1%	1%	12%	1%	F	NA	22000	G		
17	From: 89-705 Hartwood																
	To: Fauquier County Line																
17	Warrenton Rd	Stafford County	4.24	18000	F	84%	1%	1%	1%	12%	1%	F	NA	17000	F		
North 17	From: US 17 Warrenton Rd																
	To: I-95 South																
17	Ramp	Stafford County	0.23	1800	G	93%	1%	2%	1%	3%	0%	C	0.103	F	1800	G	
South 17	From: US 17 Warrenton Rd																
	To: I-95 Collector Rd																
17	Ramp	Stafford County	0.22	5900	G	90%	1%	2%	2%	5%	0%	C	0.104	F	5900	G	
South 17	From: US 17 Warrenton Rd																
	To: I-95 South																
17	Ramp	Stafford County	0.29	15000	G	85%	1%	1%	1%	11%	0%	C	0.089	F	15000	G	
Bus 17 1	From: NCL Fredericksburg																
	To: US 1 SR 212 Falmouth																
17	Jefferson Davis Hwy	Stafford County	0.35	29000	F	98%	0%	1%	0%	1%	0%	C	0.084	F	0.606	32000	F
Bus 17	From: US 1 Jefferson Davis Hwy; SR 212																
	To: I-95, US 17																
17	Warrenton Rd	Stafford County	1.65	30000	F	96%	0%	1%	1%	1%	0%	C	0.080	F	0.607	33000	F
Bus 17	From: BUS US 17																
	To: I-95 Collector Rd																
17	Ramp	Stafford County	0.28	5700	G	95%	1%	1%	1%	2%	0%	C	0.083	F	5700	G	
North 95 17	From: NCL Fredericksburg																
	To: US 17; BUS US 17 Warrenton Rd																
95	17	Stafford County	1.25	77000	F	87%	1%	1%	0%	11%	1%	F	NA	72000	F		
Combined Traffic Estimates for 2 Parallel Roadways on this Route: 145000 F 91% 1% 1% 0% 8% 0% F NA 137000 F																	
North 95	From: 89-8900 Centreport Pkwy																
	To: 89-630 Courthouse Rd																
95	17	Stafford County	2.53	69000	F	91%	1%	1%	0%	7%	0%	F	NA	68000	F		
Combined Traffic Estimates for 2 Parallel Roadways on this Route: 137000 F 90% 1% 1% 1% 7% 0% F NA 134000 F																	
North 95	From: 89-8900 Centreport Pkwy																
	To: 89-630 Courthouse Rd																
95	17	Stafford County	4.22	72000	F	91%	1%	1%	0%	7%	0%	F	NA	70000	F		
Combined Traffic Estimates for 2 Parallel Roadways on this Route: 138000 F 90% 1% 1% 1% 7% 0% F NA 135000 F																	

Virginia Department of Transportation
Traffic Engineering Division
2009
Annual Average Daily Traffic Volume Estimates By Section of Route
Stafford Maintenance Area

Route	Jurisdiction	Length	AADT	QA	4Tire	Bus	-----Truck-----				QC	K Factor	QK	Dir Factor	AAWDT	QW
							2Axle	3+Axle	1Trail	2Trail						
North 	From: 89-630 Courthouse Rd Stafford County	2.90	69000	B	91%	1%	1%	0%	7%	0%	C	0.081	A	68000	B	
	Combined Traffic Estimates for 2 Parallel Roadways on this Route:		136000	F	90%	1%	1%	1%	7%	0%	C	0.137	A	134000	F	
North 	From: 89-610 Garrisonville Rd Stafford County	4.84	74000	F	91%	1%	1%	0%	7%	0%	F	0.089	F	73000	F	
	Combined Traffic Estimates for 2 Parallel Roadways on this Route:		147000	F	90%	1%	1%	1%	7%	0%	F	NA		144000	F	
North 	Collector Rd Stafford County	0.36	11000	F	96%	0%	1%	1%	1%	0%	F	NA		12000	F	
South  	From: NCL Fredericksburg Stafford County	1.26	68000	A	95%	0%	0%	0%	4%	0%	F	0.086	A	65000	A	
	Combined Traffic Estimates for 2 Parallel Roadways on this Route:		145000	F	91%	1%	1%	0%	8%	0%	F	NA		137000	F	
South 	From: US 17; BUS US 17 Warrenton Rd Stafford County	2.58	67000	F	89%	1%	1%	1%	8%	0%	F	NA		66000	F	
	Combined Traffic Estimates for 2 Parallel Roadways on this Route:		137000	F	90%	1%	1%	1%	7%	0%	F	NA		134000	F	
South 	From: 89-8900 Centreport Pkwy Stafford County	4.41	67000	F	89%	1%	1%	1%	8%	0%	F	NA		65000	F	
	Combined Traffic Estimates for 2 Parallel Roadways on this Route:		138000	F	90%	1%	1%	1%	7%	0%	F	NA		135000	F	
South 	From: 89-630 Courthouse Rd Stafford County	3.23	67000	F	89%	1%	1%	1%	8%	0%	C	0.093	F	66000	F	
	Combined Traffic Estimates for 2 Parallel Roadways on this Route:		136000	F	90%	1%	1%	1%	7%	0%	C	0.137	A	134000	F	
South 	From: 89-610 Garrisonville Rd Stafford County	4.06	73000	F	89%	1%	1%	1%	8%	0%	F	NA		71000	F	
	Combined Traffic Estimates for 2 Parallel Roadways on this Route:		147000	F	90%	1%	1%	1%	7%	0%	F	NA		144000	F	
South 	Ramp Stafford County	0.24	14000	F	98%	1%	1%	0%	1%	0%	C	0.111	F	15000	F	
 Chatham Heights Rd	From: Bus SR 3 East of Frederickburg Stafford County	0.87	9700	F	98%	0%	1%	0%	0%	0%	F	0.103	F	0.61	10000	F
 Butler Rd	From: US 1 Falmouth Stafford County	1.13	18000	F	95%	1%	1%	1%	2%	0%	C	0.077	F	0.502	20000	F
 White Oak Rd	From: SR 212; White Oak Rd Stafford County	0.63	15000	G	98%	0%	1%	0%	0%	0%	F	0.097	N	0.588	16000	G

Virginia Department of Transportation
 Traffic Engineering Division
 2009
 Annual Average Daily Traffic Volume Estimates By Section of Route
 Stafford Maintenance Area

Route	Jurisdiction	Length	AADT	QA	4Tire	Bus	-----Truck-----				QC	K Factor	QK	Dir Factor	AAWDT	QW
							2Axle	3+Axle	1Trail	2Trail						
From: 89-1158 Baron Park Rd																
218 White Oak Rd	Stafford County	1.82	8400	F	98%	0%	1%	0%	0%	0%	C	0.097	F	0.588	8900	F
To: 89-606 Ferry Rd																
From: 89-603 Caisson Rd																
218 White Oak Rd	Stafford County	2.05	7600	F	98%	0%	1%	0%	0%	0%	F	0.099	F	0.546	8200	F
To: 89-603 Caisson Rd																
From: 89-603 Caisson Rd																
218 White Oak Rd	Stafford County	2.09	4600	F	98%	0%	1%	0%	0%	0%	F	0.103	F	0.531	4900	F
To: King George County Line																

Virginia Department of Transportation
Traffic Engineering Division
2009
Annual Average Daily Traffic Volume Estimates By Section of Route
Stafford Maintenance Area

Route	Length	AADT	QA	4Tire	Bus	Truck				QC	K Factor	QK	Dir Factor	AAWDT	QW	Year
						2Axle	3+Axle	1Trail	2Trail							
Stafford County																
(F169) Simpson Rd	0.31	310	R											NA		09/19/2006
(F171)	0.07	5	R											NA		08/14/2006
(600) Bethel Church Rd	1.70	1300	R											NA		09/25/2006
(600) Bethel Church Rd	1.30	660	R											NA		09/25/2006
(601) Forest Lane Rd	1.17	190	R											NA		09/25/2006
(601) Forest Lane Rd	1.28	1200	R											NA		09/25/2006
(601) Hollywood Farm Rd	2.68	1400	R											NA		09/25/2006
(602) Rufus Rd	0.10	110	R											NA		09/25/2006
(602) Chapel Green Rd	1.00	600	R											NA		09/25/2006
(602) Chapel Green Rd	0.53	330	R											NA		09/25/2006
(603) Caisson Rd	3.60	430	F	95%	2%	2%	1%	1%	0%	C	0.109	F	0.519	460	F	2009
(603) Newton Rd	1.63	410	R											NA		10/02/2003
(603) Salvington Rd	0.12	340	R											NA		10/02/2003
(603) Salvington Rd	0.68	170	R											NA		10/02/2003
(604) Belle Plains Rd	2.70	660	R											NA		09/25/2006
(604) Belle Plains Rd	0.03	840	R											NA		09/25/2006
(604) Belle Plains Rd	1.83	1300	F	97%	1%	1%	1%	0%	0%	C	0.088	F	0.565	1400	F	2009
(604) McCarty Rd	2.72	220	R											NA		09/25/2006
(605) New Hope Church Rd	1.50	710	R											NA		09/12/2006
(605) New Hope Church Rd	1.40	40	R											NA		09/12/2006
(606) Ferry Rd	1.39	8900	F	98%	0%	1%	0%	0%	0%	C	0.096	F	0.608	9700	F	2009
(606) Ferry Rd	1.30	4600	F	98%	0%	1%	0%	0%	0%	F	0.091	F	0.708	5000	F	2009

Virginia Department of Transportation
Traffic Engineering Division
2009
Annual Average Daily Traffic Volume Estimates By Section of Route
Stafford Maintenance Area

Route	Length	AADT	QA	4Tire	Bus	-----Truck-----				QC	K Factor	QK	Dir Factor	AAWDT	QW	Year
						2Axle	3+Axle	1Trail	2Trail							
Stafford County																
(606) Ringgold Rd	0.70	1800	F	96%	2%	1%	1%	0%	0%	C	0.113	F	0.684	2000	F	2009
(606) Boscobel Rd	0.03	600	R								NA		NA			10/05/2006
(606) Boscobel Rd	0.27	520	R								NA		NA			10/05/2006
(606) Boscobel Rd	0.61	270	R								NA		NA			10/05/2006
(606) Boscobel Rd	0.10	310	R								NA		NA			10/05/2006
(606) Boscobel Rd	0.13	50	R								NA		NA			10/05/2006
(607) Cambridge St	0.06	1100	R								NA		NA			09/26/2006
(607) King St	0.10	6000	R								NA		NA			09/26/2006
(607) River Rd	1.42	5500	R								NA		NA			09/26/2006
(607) Naomi Rd	0.52	610	R								NA		NA			10/05/2006
(607) Cool Spring Rd	0.90	13000	F	94%	1%	1%	2%	2%	0%	C	0.099	F	0.531	15000	F	2009
(607) Deacon Rd	1.55	13000	F	98%	1%	1%	0%	0%	0%	C	0.108	F	0.592	15000	F	2009
(607) Deacon Rd	1.08	6500	F	98%	1%	1%	0%	0%	0%	F	0.101	F	0.620	7200	F	2009
(608) Brooke Rd	0.24	1400	R								NA		NA			07/14/2003
(608) Brooke Rd	2.75	3100	F	98%	1%	1%	0%	0%	0%	C	0.128	F	0.568	3300	F	2009
(608) Brooke Rd	2.46	2100	F	98%	1%	1%	0%	0%	0%	F	0.133	F	0.709	2200	F	2009
(608) Brooke Rd	4.59	1900	F	98%	1%	1%	0%	0%	0%	F	0.087	F	0.691	2000	F	2009
(608) Brooke Rd	0.70	380	R								NA		NA			10/20/2003
(608) Brooke Rd	0.50	4	R								NA		NA			09/12/2006
(609) Raven Rd	2.30	150	R								NA		NA			09/12/2006
(610) Garrisonville Rd	2.94	5000	F	97%	1%	1%	1%	0%	0%	F	0.110	F	0.639	5500	F	2009
(610) Garrisonville Rd	2.69	9000	F	97%	1%	1%	1%	0%	0%	C	0.091	F	0.542	10000	F	2009
(610) Garrisonville Rd	1.75	15000	F	98%	1%	1%	0%	0%	0%	C	0.093	F	0.618	17000	F	2009

Virginia Department of Transportation
Traffic Engineering Division
2009
Annual Average Daily Traffic Volume Estimates By Section of Route
Stafford Maintenance Area

Route	Length	AADT	QA	4Tire	Bus	-----Truck-----				QC	K Factor	QK	Dir Factor	AAWDT	QW	Year
						2Axle	3+Axle	1Trail	2Trail							
Stafford County																
(610) Garrisonville Rd	1.13	32000	F	97%	1%	1%	1%	0%	0%	C	0.090	F	0.624	35000	F	2009
(610) Garrisonville Rd	0.72	40000	G	97%	1%	1%	1%	0%	0%	F	NA			41000	G	2009
(610) Garrisonville Rd	1.40	45000	G	97%	1%	1%	1%	0%	0%	F	NA			46000	G	2009
(610) Garrisonville Rd	0.21	52000	G	97%	1%	1%	1%	0%	0%	F	NA			53000	G	2009
(610) Aquia Episcopal Church	0.24	150	R								NA			NA		08/01/2006
(611) Widewater Rd	1.33	3200	F	96%	1%	1%	1%	1%	0%	C	0.103	F	0.642	3500	F	2009
(611) Widewater Rd	1.51	2500	F	96%	1%	1%	1%	1%	0%	F	0.085	F	0.554	2800	F	2009
(611) Widewater Rd	0.94	450	F	96%	1%	1%	1%	1%	0%	F	0.094	F	0.646	500	F	2009
(612) Hartwood Rd	2.75	2900	F	97%	1%	1%	0%	0%	0%	C	0.098	F	0.556	3100	F	2009
(612) Hartwood Rd	1.00	2100	F	97%	1%	1%	0%	0%	0%	F	0.097	F	0.511	2300	F	2009
(612) Hartwood Rd	3.25	1200	F	97%	1%	1%	0%	0%	0%	F	0.107	F	0.502	1200	F	2009
(612) Heflin Rd	0.44	600	R								NA			NA		08/21/2006
(612) Heflin Rd	0.76	560	R								NA			NA		08/21/2006
(612) Tacketts Mill Rd	1.20	1200	R								NA			NA		08/21/2006
(612) Tacketts Mill Rd	0.56	1700	R								NA			NA		08/21/2006
(613)	0.37	60	R								NA			NA		10/02/2003
(614) Spotted Tavern Rd	2.55	850	R								NA			NA		09/06/2006
(614) Cropp Rd	0.30	940	R								NA			NA		09/06/2006
(614) Cropp Rd	0.81	660	R								NA			NA		09/06/2006
(615) Mill Rd	2.00	460	R								NA			NA		09/06/2006
(615) Skyline Dr	1.80	420	R								NA			NA		09/06/2006
(616) Poplar Rd	2.76	3600	F	97%	1%	1%	1%	0%	0%	C	0.102	F	0.529	4000	F	2009

Virginia Department of Transportation
Traffic Engineering Division
2009
Annual Average Daily Traffic Volume Estimates By Section of Route
Stafford Maintenance Area

Route	Length	AADT	QA	4Tire	Bus	-----Truck-----				QC	K Factor	QK	Dir Factor	AAWDT	QW	Year
						2Axle	3+Axle	1Trail	2Trail							
Stafford County																
(616) Poplar Rd	4.00	2300	F	97%	1%	1%	1%	0%	0%	F	0.116	F	0.591	2600	F	2009
						From: 89-650 Mount Olive Rd										
(616) Poplar Rd	0.83	2900	F	97%	1%	1%	1%	0%	0%	F	0.097	F	0.655	3000	F	2009
						From: 89-627 Mountain View Rd										
(616) Poplar Rd	1.05	1700	F	97%	1%	1%	1%	0%	0%	F	0.098	F	0.575	1800	F	2009
						From: 89-646 Tacketts Mill Rd										
(616) Poplar Rd	0.14	1900	F	97%	1%	1%	1%	0%	0%	F	0.101	F	0.780	2100	F	2009
						From: 89-612 E; Heflin Rd										
(616) Poplar Rd	1.04	1300	R								NA		NA			08/05/2003
						From: 89-612 W; Hartwood Rd										
						To: Fauquier County Line										
(617) Rockdale Rd	0.52	210	R								NA		NA			10/02/2003
						From: 89-630 Courthouse Rd										
						To: Dead End										
(618) Falls Run Dr	0.35	4400	R								NA		NA			10/15/2003
						From: US 17 Warrenton Rd										
						To: 89-764 Nelms Circle										
(619) Montague Lp	0.41	30	R								NA		NA			10/21/2003
						From: 89-628 W, Eskimo Hill Rd										
						To: 89-628 E, Eskimo Hill Rd										
(620) Old Bridge Rd	0.24	40	R								NA		NA			10/21/2003
						From: Dead End										
						To: 89-608 Brooke Rd										
(621) Marlborough Point Rd	2.05	640	R								NA		NA			10/20/2003
						From: 89-608 Brooke Rd										
(621) Marlborough Point Rd	0.20	320	R								NA		NA			10/20/2003
						From: 89-703 Betts Rd										
(621) Marlborough Point Rd	0.30	140	R								NA		NA			10/20/2003
						From: 89-681 Indian Point Rd										
						To: Dead End										
(622) Walnut Dr	0.14	870	R								NA		NA			10/10/2006
						From: 89-626 Leeland Rd										
(622) Walnut Dr	0.13	480	R								NA		NA			10/10/2006
						From: 89-1029 E, Bel Air Pl										
(622) Walnut Dr	1.33	290	R								NA		NA			09/08/2003
						From: 89-1030 Pecan Lane										
						To: Dead End										
(623) Harrell Rd	0.80	4400	R								NA		NA			10/10/2006
						From: 89-627 Forbes St										
						To: 89-1027 Woodlawn Dr										
(624) Morton Rd	1.78	8500	F	97%	1%	1%	0%	0%	0%	C	0.102	F	0.619	9200	F	2009
						From: 89-626 Leeland Rd										
						To: US 1 Jefferson Davis Hwy										
(625) Leeland Rd	0.90	200	R								NA		NA			09/08/2003
						From: Dead End										
						To: 89-626 Potomac Run Rd										
(626) Leeland Rd	1.53	8800	F	97%	1%	1%	1%	0%	0%	C	0.111	F	0.729	9700	F	2009
						From: 89-607 Deacon Rd										
(626) Leeland Rd	0.54	1700	F	97%	1%	1%	1%	0%	0%	F	0.101	F	0.613	1800	F	2009
						From: 89-624 Morton Rd										
(626) Potomac Run Rd	2.33	1300	F	97%	1%	1%	1%	0%	0%	F	0.104	F	0.661	1400	F	2009
						From: 89-625 Leeland Rd										
						To: 89-628 Eskimo Hill Rd										

Virginia Department of Transportation
Traffic Engineering Division
2009
Annual Average Daily Traffic Volume Estimates By Section of Route
Stafford Maintenance Area

Route	Length	AADT	QA	4Tire	Bus	-----Truck-----				QC	K Factor	QK	Dir Factor	AAWDT	QW	Year
						2Axle	3+Axle	1Trail	2Trail							
Stafford County																
(627) Forbes St	2.08	5400	F	99%	0%	From: US 1 S, Jefferson Davis Hwy To: 89-624 Morton Rd				C	0.118	F	0.645	5800	F	2009
(627) Mountain View Rd	0.75	90	F	99%	0%	From: Cul-de-Sac To: 89-8900 Centreport Pkwy				F	NA			100	F	2009
(627) Mountain View Rd	2.57	3900	F	99%	0%	From: 89-651 Kellogg Mill Rd To: 89-648 N, Shelton Shop Rd				F	0.119	F	0.574	4300	F	2009
(627) Mountain View Rd	2.27	4700	F	99%	0%	From: 89-643 Joshua Rd To: 89-616 Poplar Rd				F	0.111	F	0.617	5200	F	2009
(627) Mountain View Rd	2.54	3400	F	99%	0%	From: 89-648 Shelton Shop Rd To: 89-1282 Glenwood Ave				F	0.123	F	0.740	3800	F	2009
(627) Mountain View Rd	1.76	3700	F	99%	0%	From: 89-643 Joshua Rd To: 89-616 Poplar Rd				F	0.125	F	0.605	4100	F	2009
(628) Winding Creek Rd	0.14	2300	R			From: 89-648 Shelton Shop Rd To: 89-1282 Glenwood Ave					NA			NA		09/15/2003
(628) Winding Creek Rd	0.13	2300	R			From: 89-1284 Oaklawn Rd To: 89-709 Flatford Rd					NA			NA		09/15/2003
(628) Winding Creek Rd	0.49	2300	R			From: 89-709 Flatford Rd To: 89-733 Embrey Mill Rd					NA			NA		09/15/2003
(628) Winding Creek Rd	0.56	2200	R			From: 89-733 Embrey Mill Rd To: 89-630 E, Courthouse Rd					NA			NA		09/15/2003
(628) Ramoth Church Rd	1.76	2400	F	97%	1%	From: 89-630 W, Courthouse Rd To: 89-651 Accokeek Furnace Rd				F	0.116	F	0.716	2600	F	2009
(628) Ramoth Church Rd	3.10	1800	F	97%	1%	From: 89-651 Accokeek Furnace Rd To: US 1 Jefferson Davis Hwy				C	0.093	F	0.539	1900	F	2009
(628) Eskimo Hill Rd	1.77	3200	F	97%	1%	From: US 1 Jefferson Davis Hwy To: 89-632 Southern View Dr				F	0.161	F	0.732	3400	F	2009
(628) Eskimo Hill Rd	1.20	1600	F	97%	1%	From: 89-632 Southern View Dr To: 89-608 Brooke Rd				C	0.221	F	0.805	1700	F	2009
(629) Andrew Chapel Rd	0.89	4100	F	98%	1%	From: 89-630 Courthouse Rd To: 89-608 Brooke Rd				C	0.119	F	0.514	4400	F	2009
(630) Courthouse Rd	4.00	10000	F	99%	0%	From: 89-648 Shelton Shop Rd To: Ramp from I-95				F	0.107	F	0.615	11000	F	2009
(630) Courthouse Rd	0.86	16000	F	96%	1%	From: Ramp from I-95 To: US 1 Jefferson Davis Hwy				C	0.083	F	0.552	17000	F	2009
(630) Courthouse Rd	0.93	7700	F	99%	0%	From: US 1 Jefferson Davis Hwy To: 89-1345; 89-1557				F	0.129	F	0.554	8300	F	2009
(630) Courthouse Rd	1.70	5200	F	99%	0%	From: 89-1345; 89-1557 To: 89-629 Andrew Chapel Rd				C	0.104	F	0.544	5500	F	2009
(630) Courthouse Rd	0.95	680	R			From: 89-629 Andrew Chapel Rd To: 89-666 Aquia Creek Rd					NA			NA		09/24/2003
(630) Courthouse Rd	0.65	310	R			From: 89-666 Aquia Creek Rd To: Dead End					NA			NA		09/24/2003
(631) Bells Hill Rd	0.12	2200	R			From: US 1 S, Jefferson Davis Hwy To: 89-1307 Oak Dr					NA			NA		09/29/2003

Virginia Department of Transportation
Traffic Engineering Division
2009
Annual Average Daily Traffic Volume Estimates By Section of Route
Stafford Maintenance Area

Route	Length	AADT	QA	4Tire	Bus	-----Truck-----				QC	K Factor	QK	Dir Factor	AAWDT	QW	Year
						2Axle	3+Axle	1Trail	2Trail							
Stafford County																
(631) Bells Hill Rd	1.56	1000	R								NA			NA		09/29/2003
(631) Coal Landing Rd	1.05	3300	R								NA			NA		09/29/2003
(632) Southern View Dr	0.41	110	R								NA			NA		09/12/2006
(633) Arkendale Rd	2.10	550	R								NA			NA		09/11/2006
(634) Hemp Rd	0.51	130	R								NA			NA		10/07/2003
(635) Decatur Rd	1.20	1200	F	93%	1%	2%	1%	2%	0%	C	0.093	F	0.508	1300	F	2009
(635) Decatur Rd	0.30	1000	R								NA			NA		09/11/2006
(635) Decatur Rd	0.20	600	R								NA			NA		09/11/2006
(635) Decatur Rd	1.00	480	R								NA			NA		09/11/2006
(635) Decatur Rd	0.25	150	R								NA			NA		09/11/2006
(636)	0.04	160	R								NA			NA		10/07/2003
(637) Telegraph Rd	1.30	3500	F	97%	1%	1%	1%	1%	0%	F	0.099	F	0.613	3900	F	2009
(637) Telegraph Rd	1.32	1200	F	97%	1%	1%	1%	1%	0%	F	0.104	F	0.516	1300	F	2009
(637) Telegraph Rd	0.53	3900	F	97%	1%	1%	1%	1%	0%	C	0.092	F	0.622	4300	F	2009
(637) Telegraph Rd	0.40	1100	R								NA			NA		09/11/2006
(638) Little Forest Church Rd	0.19	100	R								NA			NA		10/30/2003
(639) Woodstock Lane	0.18	1000	R								NA			NA		10/30/2003
(640) Porter Lane	0.23	80	R								NA			NA		10/28/2003
(641) Onville Rd	1.20	8000	F	98%	0%	0%	1%	0%	0%	C	0.103	F	0.896	8600	F	2009
(642) Barrett Heights Rd	0.70	1900	R								NA			NA		07/28/2003
(642) Evans	0.35	110	R								NA			NA		07/28/2003

Virginia Department of Transportation
Traffic Engineering Division
2009
Annual Average Daily Traffic Volume Estimates By Section of Route
Stafford Maintenance Area

Route	Length	AADT	QA	4Tire	Bus	-----Truck-----				QC	K Factor	QK	Dir Factor	AAWDT	QW	Year
						2Axle	3+Axle	1Trail	2Trail							
Stafford County																
(643) Joshua Rd	0.97	3100	R								NA			NA		08/21/2006
						From: 89-627 Mountain View Rd										
(643) Joshua Rd	1.33	5300	G	98%	1%	1%	0%	0%	0%	C	0.092	F	0.707	5300	G	2009
						To: 89-1248 Greenleaf Terr										
						From: 89-610 Garrisonville Rd										
(644) Rock Hill Church Rd	2.74	1800	F	98%	1%	1%	0%	0%	0%	C	0.101	F	0.514	2000	F	2009
						To: 89-627 Mountain View Rd										
						From: 89-610 Garrisonville Rd										
(645) Dunbar Dr	1.50	660	R								NA			NA		08/21/2006
						To: 89-646 Tacketts Mill Rd										
						From: 89-644 Rock Rd										
(646) Tacketts Mill Rd	0.70	790	R								NA			NA		08/21/2006
						To: 89-616 Poplar Rd										
(646) Tacketts Mill Rd	0.80	950	R								NA			NA		08/21/2006
						To: 89-645 Dunbar Dr										
						From: 89-612 Heflin Rd										
(647) Clift Farm Rd	0.80	170	R								NA			NA		09/08/2003
						To: Dead End										
						From: 89-626 Leeland Rd										
(648) Stefaniga Rd	3.57	3100	R								NA			NA		08/14/2006
						To: 89-616 Poplar Rd										
						From: 89-627 S. Mountain View Rd										
(648) Shelton Shop Rd	0.64	9200	F	96%	1%	1%	1%	0%	0%	F	0.097	F	0.58	9700	F	2009
						To: 89-627 N. Mountain View Rd										
(648) Shelton Shop Rd	1.35	9800	F	96%	1%	1%	1%	0%	0%	C	0.098	F	0.618	10000	F	2009
						To: 89-630 Courthouse Rd										
						From: 89-610 Garrisonville Rd										
(649) Richland Rd	1.90	530	R								NA			NA		09/06/2006
						To: US 17 Warrenton Rd										
						From: 89-612 Hartwood Rd										
(650) Mt Olive Rd	2.79	310	R								NA			NA		10/07/2003
						To: 89-651 Kellogg Mill Rd										
						From: 89-616 Poplar Rd										
(651) Kellogg Mill Rd	3.86	2700	R								NA			NA		09/07/2006
						To: 89-616 Poplar Rd										
(651) Kellogg Mill Rd	0.40	2400	F	97%	2%	1%	0%	0%	0%	C	0.127	F	0.587	2600	F	2009
						To: 89-627 Mountain View Rd										
						From: 89-628 Ramoth Church Rd										
(651) Accokeek Furnace Rd	0.40	150	R								NA			NA		09/07/2006
						To: Dead End										
						From: US 1 Jefferson Davis Hwy										
(652) Truslow Rd	0.65	3200	F	97%	1%	1%	1%	0%	0%	C	0.09	F	0.583	3400	F	2009
						To: 89-1013 Pegs Ln										
(652) Truslow Rd	1.27	1700	F	97%	1%	1%	1%	0%	0%	F	0.106	F	0.536	1800	F	2009
						To: 89-763 Beagle Rd										
(652) Truslow Rd	1.21	1700	F	97%	1%	1%	1%	0%	0%	F	0.113	F	0.502	1900	F	2009
						To: 89-753 Enon Rd										
(652) Truslow Rd	3.63	2000	R								NA			NA		09/06/2006
						To: 89-616 Poplar Rd										
						From: Dead End										
(653) Hulls Chapel Rd	1.00	150	R								NA			NA		09/06/2006
						To: 1.00 ME Dead End										
(653) Hulls Chapel Rd	0.80	370	R								NA			NA		10/09/2003
						To: 89-753 Enon Rd										

Virginia Department of Transportation
Traffic Engineering Division
2009
Annual Average Daily Traffic Volume Estimates By Section of Route
Stafford Maintenance Area

Route	Length	AADT	QA	4Tire	Bus	-----Truck-----				QC	K Factor	QK	Dir Factor	AAWDT	QW	Year
						2Axle	3+Axle	1Trail	2Trail							
Stafford County																
(654) Rocky Run Rd	2.13	190	R			From: 89-655 Holly Corner Rd					NA			NA		08/23/2006
(654) Rocky Run Rd	1.34	700	R			To: 2.13 MS 89-655					NA			NA		08/23/2006
(654) Greenbank Rd	0.87	1800	F	98%	1%	From: 89-656 Greenbank Rd					0.177	F	0.865	2000	F	2009
(654) Greenbank Rd	0.87	1800	F	98%	1%	To: 89-656; Rocky Run Rd					0.177	F	0.865	2000	F	2009
(654) Berea Church Rd	1.33	1300	R			From: US 17 Warrenton Rd					NA			NA		08/23/2006
(654) Berea Church Rd	1.33	1300	R			To: 89-652 Truslow Rd					NA			NA		08/23/2006
(655) Holly Corner Rd	0.41	NA				From: Dead End					NA			NA		
(655) Holly Corner Rd	2.83	1100	R			To: 89-1988					NA			NA		08/23/2006
(655) Holly Corner Rd	2.05	2600	R			From: 89-654 Rocky Run Rd					NA			NA		08/23/2006
(655) Holly Corner Rd	2.05	2600	R			To: US 17 Warrenton Rd					NA			NA		08/23/2006
(656) Greenbank Rd	0.83	360	R			From: Dead End					NA			NA		10/09/2003
(656) Greenbank Rd	0.57	1500	F	98%	1%	To: 89-670 Sanford Dr					0.19	F	0.880	1700	F	2009
(656) Greenbank Rd	0.57	1500	F	98%	1%	To: 89-654 Rocky Run					0.19	F	0.880	1700	F	2009
(657) Musselman Rd	0.35	180	R			From: Dead End					NA			NA		07/31/2000
(657) Musselman Rd	0.07	920	R			To: 89-1078 Anvil Rd					NA			NA		07/31/2000
(657) Musselman Rd	0.07	1500	R			From: 89-1076 Bellows Ave					NA			NA		07/31/2000
(657) Musselman Rd	0.07	1500	R			To: 89-1034 Short St					NA			NA		07/31/2000
(657) Musselman Rd	0.14	40	R			From: Dead End					NA			NA		07/31/2000
(657) Musselman Rd	0.14	40	R			To: Dead End					NA			NA		07/31/2000
(658) Brent Point Rd	0.10	290	R			From: 89-635 Decatur Rd					NA			NA		10/30/2003
(658) Brent Point Rd	1.68	49	R			To: 89-692 Quarry Rd					NA			NA		09/11/2006
(658) Brent Point Rd	3.20	480	R			From: 89-633 Arkendale Rd					NA			NA		10/30/2003
(658) Brent Point Rd	3.20	480	R			To: Dead End					NA			NA		10/30/2003
(659) Doc Stone Rd	0.28	3700	F	97%	1%	From: 89-610 Garrisonville Rd					0.114	F	0.544	4000	F	2009
(659) Doc Stone Rd	1.16	300	R			To: 89-711 Juggins Rd					NA			NA		09/03/2003
(659) Doc Stone Rd	1.16	300	R			To: Dead End					NA			NA		09/03/2003
(660) George Mason Rd	0.35	410	R			From: US 1 Jefferson Davis Hwy					NA			NA		10/30/2003
(660) George Mason Rd	0.35	410	R			To: Dead End					NA			NA		10/30/2003
(661) Norman Rd	1.10	360	R			From: Dead End					NA			NA		09/11/2006
(661) Norman Rd	1.10	360	R			To: 89-635 Decatur Rd					NA			NA		09/11/2006
(662) Stony Hill Rd	2.90	650	R			From: 89-612 Hartwood Rd					NA			NA		09/06/2006
(662) Stony Hill Rd	2.90	650	R			To: 89-616 Poplar Rd					NA			NA		09/06/2006
(663) Coakley Lane	0.30	150	R			From: Dead End					NA			NA		08/23/2006
(663) Coakley Lane	0.30	150	R			To: 89-655 Holly Corner Rd					NA			NA		08/23/2006

Virginia Department of Transportation
Traffic Engineering Division
2009
Annual Average Daily Traffic Volume Estimates By Section of Route
Stafford Maintenance Area

Route	Length	AADT	QA	4Tire	Bus	Truck				QC	K Factor	QK	Dir Factor	AAWDT	QW	Year
						2Axle	3+Axle	1Trail	2Trail							
Stafford County																
(665) Clarion Dr	0.08	250	R													07/08/2003
(665) Clarion Dr	0.06	480	R													07/08/2003
(665) Clarion Dr	0.05	760	R													07/08/2003
(665) Clarion Dr	0.07	930	R													07/08/2003
(665) Clarion Dr	0.11	1200	R													07/08/2003
(665) Clarion Dr	0.07	1200	R													07/08/2003
(665) Clarion Dr	0.25	1400	R													10/05/2006
(666) Aquia Creek Rd	1.75	310	R													09/24/2003
(667) Willow Landing Rd	0.78	270	R													09/30/2003
(668) Little Falls Rd	0.58	140	R													07/08/2003
(669) Little Whim Rd	1.20	2100	F	97%	1%	1%	0%	0%	0%	C	0.115	F	0.508	2300	F	2009
(670) Sanford Dr	2.11	1800	F	98%	0%	1%	0%	0%	0%	C	0.164	F	0.8	2000	F	2009
(670) Stanstead Rd	0.30	2400	R													09/21/2006
(671) Van Horn Lane	0.76	1100	R													08/05/2003
(671) Van Horn Lane	0.09	1000	R													08/05/2003
(671) Van Horn Lane	0.10	540	R													08/05/2003
(672) Reids Rd	0.20	20	R													08/07/2006
(673) Lorenzo Dr	0.72	270	R													09/25/2006
(674) Glebe Rd	0.17	20	R													09/25/2006
(675) Toluca Rd	0.80	300	R													09/15/2003
(676) Cranes Corner Rd	1.12	270	R													09/10/2003

Virginia Department of Transportation
Traffic Engineering Division
2009
Annual Average Daily Traffic Volume Estimates By Section of Route
Stafford Maintenance Area

Route	Length	AADT	QA	4Tire	Bus	Truck				QC	K Factor	QK	Dir Factor	AAWDT	QW	Year
						2Axle	3+Axle	1Trail	2Trail							
Stafford County																
(677) Mount Hope Church Rd	0.57	190	R								NA			NA		09/12/2006
(677) Mount Hope Church Rd	0.38	270	R								NA			NA		09/12/2006
(678) Camp Selden Rd	0.80	400	R								NA			NA		07/14/2003
(679) Greenspring Dr	0.08	30	R								NA			NA		09/03/2003
(679) Greenspring Dr	0.87	4900	R								NA			NA		09/03/2003
(680) Leonard St	0.04	80	R								NA			NA		09/26/2006
(680) Leonard St	0.06	280	R								NA			NA		09/26/2006
(680) Leonard St	0.06	420	R								NA			NA		09/26/2006
(680) Leonard St	0.06	570	R								NA			NA		09/26/2006
(680) Leonard St	0.07	690	R								NA			NA		09/26/2006
(681) Indian Point Rd	0.61	180	R								NA			NA		10/20/2003
(682) Colebrook Rd	1.58	1500	R								NA			NA		10/02/2006
(683) Sandy Ridge Ct	0.13	70	R								NA			NA		10/21/2003
(684) Mine Rd	0.58	5500	R								NA			NA		07/17/2006
(684) Mine Rd	1.20	16000	R								NA			NA		07/17/2006
(684) Staffordborough Blvd	0.61	5000	R								NA			NA		07/26/2006
(685) Canterbury Dr	0.50	90	R								NA			NA		10/20/2003
(685) Thorny Rd	1.05	110	R								NA			NA		10/20/2003
(686) May St	0.14	90	R								NA			NA		09/26/2006
(687) Hope Rd	1.38	5300	F	97%	1%	1%	0%	0%	0%	C	0.099	F	0.549	5700	F	2009
(687) Hope Rd	1.85	1000	F	97%	1%	1%	0%	0%	0%	F	0.102	F	0.556	1100	F	2009

Virginia Department of Transportation
Traffic Engineering Division
2009
Annual Average Daily Traffic Volume Estimates By Section of Route
Stafford Maintenance Area

Route	Length	AADT	QA	4Tire	Bus	Truck				QC	K Factor	QK	Dir Factor	AAWDT	QW	Year
						2Axle	3+Axle	1Trail	2Trail							
Stafford County																
(688) Hamn Lane	0.40	190	R				From: 89-630 Courthouse Rd					NA		NA		10/20/2003
							To: Dead End									
(689) Hidden Springs Rd	0.14	340	R				From: 89-687 Hope Rd					NA		NA		10/30/2003
							To: 89-1306 MacGregor Ridge Rd					NA		NA		10/30/2003
(689) Hidden Springs Rd	0.31	80	R				From: 89-602 Chapel Green Rd					NA		NA		10/21/2003
							To: SR 218 White Oak Rd					NA		NA		10/21/2003
(690) Chapel Green Rd	0.15	640	R				From: 89-683 Sandy Ridge Ct					NA		NA		10/21/2003
							To: 89-1746					NA		NA		10/21/2003
(690) Sandy Ridge Rd	0.55	400	R				From: 89-612 Hartwood Rd					NA		NA		08/28/2006
							To: Dead End					NA		NA		09/11/2006
(690) Sandy Ridge Rd	0.47	150	R				From: 89-1908					NA		NA		09/11/2006
							To: 89-658 Brent Point Rd					NA		NA		10/21/2003
(690) Sandy Ridge Rd	0.66	70	R				From: SR 3 Kings Hwy					NA		NA		10/21/2003
							To: Dead End					NA		NA		11/13/2003
(691) Storck Rd	2.08	470	R				From: 89-1016					NA		NA		08/16/2000
							To: 89-626 Leeland Rd					NA		NA		11/13/2003
(692) Quarry Rd	0.74	210	R				From: Dead End					NA		NA		11/13/2003
							To: US 17 Warrenton Rd					NA		NA		10/23/2003
(692) Quarry Rd	0.26	400	R				From: 89-641 Onville Rd					NA		NA		10/23/2003
							To: Dead End					NA		NA		09/03/2003
(693) Graham St	0.15	80	R				From: Dead End					NA		NA		09/03/2003
							To: US 1; Jefferson Davis Hwy					NA		NA		10/15/2003
(694) Julian Dr	0.36	150	R				From: Bus US 17 Warrenton Rd					NA		NA		10/15/2003
							To: Dead End					NA		NA		09/21/2006
(695) Manse Rd	0.09	50	R				From: Cul-de-Sac					NA		NA		09/21/2006
							To: 89-700 International Pkwy					NA		NA		10/15/2003
(696) Ebenezer Church Rd	0.50	580	R				From: 89-1706 Plantation Dr					NA		NA		10/15/2003
							To: US 17 Warrenton Rd					NA		NA		09/21/2006
(697) Derrick Lane	0.35	100	R				From: 89-1968					NA		NA		10/15/2003
							To: US 17 Warrenton Rd					NA		NA		10/15/2003
(698) RV Pkwy	0.20	240	R				From: 89-699 Juliad Ct					NA		NA		10/15/2003
							To: Dead End					NA		NA		10/15/2003
(699) Juliad Ct	0.13	1600	R				From: Dead End					NA		NA		10/15/2003
							To: Dead End					NA		NA		10/15/2003
(700) Litchfield Blvd	0.62	2900	R				From: Dead End					NA		NA		10/15/2003
							To: Dead End					NA		NA		10/15/2003
(700) McWhirt Loop	0.57	2400	R				From: Dead End					NA		NA		10/15/2003
							To: Dead End					NA		NA		10/15/2003
(700) International Pkwy	0.28	3500	R				From: Dead End					NA		NA		10/15/2003
							To: Dead End					NA		NA		10/15/2003
(700) International Pkwy	0.52	1300	R				From: Dead End					NA		NA		10/15/2003
							To: Dead End					NA		NA		10/15/2003

Virginia Department of Transportation
Traffic Engineering Division
2009
Annual Average Daily Traffic Volume Estimates By Section of Route
Stafford Maintenance Area

Route	Length	AADT	QA	4Tire	Bus	-----Truck-----				QC	K Factor	QK	Dir Factor	AAWDT	QW	Year
						2Axle	3+Axle	1Trail	2Trail							
Stafford County																
(702) Wyche Rd	0.80	1900	R								NA		NA			09/29/2003
(703) Betts Rd	0.50	80	R								NA		NA			09/12/2006
(704) Burton Loop	0.16	30	R								NA		NA			10/07/2003
(705) Hartwood Church Rd	0.12	3400	F	95%	2%	1%	1%	1%	0%	C	0.098	F	0.503	3600	F	2009
(705) Hartwood Church Rd	0.28	560	R								NA		NA			08/28/2006
(706) Marsh Rd	0.45	60	R								NA		NA			10/07/2003
(706)	0.08	110	R								NA		NA			10/07/2003
(707) Dent Rd	0.66	390	R								NA		NA			09/29/2003
(708) Pollock St	0.15	130	R								NA		NA			09/26/2006
(709) Flatford Rd	0.73	2600	R								NA		NA			08/14/2006
(709) Flatford Rd	0.40	3900	R								NA		NA			09/15/2003
(710) Hudson Rd	0.40	100	R								NA		NA			09/25/2006
(710) Hudson Rd	0.21	170	R								NA		NA			09/25/2006
(711) Juggins Rd	0.40	140	R								NA		NA			07/26/2006
(711) Juggins Rd	0.42	1500	R								NA		NA			07/26/2006
(711) Juggins Rd	0.27	1300	R								NA		NA			11/10/2009
(712) Wood Landing Rd	1.00	370	R								NA		NA			10/02/2003
(712) Wood Landing Rd	0.90	160	R								NA		NA			10/02/2003
(713) Federal Dr	0.10	1000	R								NA		NA			10/05/2006
(713) Federal Dr	0.04	900	R								NA		NA			10/05/2006
(713) Federal Dr	0.07	900	R								NA		NA			10/05/2006

Virginia Department of Transportation
Traffic Engineering Division
2009
Annual Average Daily Traffic Volume Estimates By Section of Route
Stafford Maintenance Area

Route	Length	AADT	QA	4Tire	Bus	Truck				QC	K Factor	QK	Dir Factor	AAWDT	QW	Year
						2Axle	3+Axle	1Trail	2Trail							
Stafford County																
(713) Federal Dr	0.07	660	R								NA			NA		10/05/2006
(713) Federal Dr	0.09	560	R								NA			NA		10/05/2006
(714) Windsor Cir	0.16	110	R								NA			NA		10/05/2006
(715) Duke Ave	0.09	50	R								NA			NA		10/05/2006
(715) Duke Ave	0.05	10	R								NA			NA		10/05/2006
(716) Greenwood Dr	0.10	47	R								NA			NA		10/05/2006
(716) Kent Ave	0.20	300	R								NA			NA		10/05/2006
(716) Kent Ave	0.09	70	R								NA			NA		10/05/2006
(717) Sussex St	0.23	70	R								NA			NA		10/05/2006
(717)	0.09	70	R								NA			NA		09/28/2006
(718) Oxford Dr	0.07	30	R								NA			NA		09/28/2006
(718) Oxford Dr	0.03	3	R								NA			NA		09/28/2006
(719) William and Mary Lane	0.40	110	R								NA			NA		09/11/2006
(720) Fritters Lane	0.66	490	R								NA			NA		07/28/2003
(721) Old Concord Rd	1.12	1800	R								NA			NA		10/10/2003
(722) Paul Hill Rd	0.30	120	R								NA			NA		10/02/2003
(723) Jacobs Lane	0.60	30	R								NA			NA		10/07/2003
(724) Clark Patton Rd	0.95	290	R								NA			NA		10/07/2003
(725) Cedar Grove Rd	0.40	30	R								NA			NA		08/28/2006
(726) Hall Lane	0.30	260	R								NA			NA		10/09/2003

Virginia Department of Transportation
Traffic Engineering Division
2009
Annual Average Daily Traffic Volume Estimates By Section of Route
Stafford Maintenance Area

Route	Length	AADT	QA	4Tire	Bus	Truck				QC	K Factor	QK	Dir Factor	AAWDT	QW	Year
						2Axle	3+Axle	1Trail	2Trail							
Stafford County																
(727) Monroe Farm Rd	0.70	70	R											NA		08/23/2006
(728)	0.01	140	R											NA		09/24/2003
(728)	1.30	100	R											NA		09/24/2003
(730) Lake Shore Dr	0.17	110	R											NA		09/28/2006
(730) Lake Shore Dr	0.30	450	R											NA		09/28/2006
(730) Lake Shore Dr	0.05	380	R											NA		09/28/2006
(730) Lake Shore Dr	0.07	190	R											NA		09/28/2006
(730) Lake Shore Dr	0.30	150	R											NA		09/28/2006
(730) Lake Shore Dr	0.42	190	R											NA		09/28/2006
(731) Hampton Dr	0.07	40	R											NA		07/08/2003
(731) Hampton Dr	0.08	310	R											NA		07/08/2003
(732) Cedar Lane	0.17	90	R											NA		08/07/2006
(732) Cedar Lane	0.18	280	R											NA		08/07/2006
(733) Embrey Mill Rd	0.60	3200	R											NA		09/16/2003
(734) Eley Rd	1.00	600	R											NA		09/16/2003
(735) Wyatt Lane	0.31	280	R											NA		09/25/2006
(735) Wyatt Lane	0.15	630	R											NA		09/25/2006
(736)	0.05	40	R											NA		10/07/2003
(737) Jay Rd	0.08	48	R											NA		10/05/2006
(738) Carroll Circle	0.15	160	R											NA		07/08/2003
(739)	0.20	190	R											NA		07/08/2003

Virginia Department of Transportation
 Traffic Engineering Division
 2009
 Annual Average Daily Traffic Volume Estimates By Section of Route
 Stafford Maintenance Area

Route	Length	AADT	QA	4Tire	Bus	-----Truck-----				QC	K Factor	QK	Dir Factor	AAWDT	QW	Year
						2Axle	3+Axle	1Trail	2Trail							
Stafford County																
(740) Maple St	0.15	90	R								NA			NA		09/26/2006
(741) Wood Rd	0.30	150	R								NA			NA		09/16/2003
(742)	0.27	90	R								NA			NA		10/20/2003
(743) Mimosa St	0.13	190	R								NA			NA		09/26/2006
(744) Rumford Rd	0.06	160	R								NA			NA		09/26/2006
(744) Rumford Rd	0.06	150	R								NA			NA		09/26/2006
(744) Rumford Rd	0.06	170	R								NA			NA		09/26/2006
(744) Rumford Rd	0.09	150	R								NA			NA		09/26/2006
(745) Old Mount Rd	0.10	9	R								NA			NA		09/11/2006
(746) Ravenwood Dr	0.13	120	R								NA			NA		10/28/2003
(747) Beauregard Dr	0.15	30	R								NA			NA		09/25/2006
(748) Jack Ellington Dr	0.22	300	R								NA			NA		10/07/2003
(749) Peach Lawn Rd	0.14	50	R								NA			NA		10/07/2003
(750) Fleet Rd	0.62	530	R								NA			NA		10/15/2003
(751) Northhampton Blvd	0.10	5000	R								NA			NA		07/24/2006
(751) Northhampton Blvd	0.51	4600	R								NA			NA		07/24/2006
(751) Eustace Rd	1.03	4900	R								NA			NA		07/24/2006
(752) Richards Ferry Rd	1.45	200	R								NA			NA		10/07/2003
(752) Richards Ferry Rd	1.48	1200	R								NA			NA		10/07/2003
(753) Enon Rd	1.99	4800	F	96%	1%	1%	1%	0%	0%	C	0.104	F	0.667	5200	F	2009

Virginia Department of Transportation
Traffic Engineering Division
2009
Annual Average Daily Traffic Volume Estimates By Section of Route
Stafford Maintenance Area

Route	Length	AADT	QA	4Tire	Bus	Truck				QC	K Factor	QK	Dir Factor	AAWDT	QW	Year
						2Axle	3+Axle	1Trail	2Trail							
Stafford County																
(754) Shackelford Well Rd	1.70	1000	R				89-612 Hartwood Rd				NA			NA		09/06/2006
							89-616 Poplar Rd									
(755) Jesse Curtis Lane	0.95	500	R				89-612 Hartwood Rd				NA			NA		10/07/2003
							Dead End; Gap									
(755) Jesse Curtis Lane	0.30	1200	R				89-755 T INT				NA			NA		07/06/2000
							Dead End									
(756) Midway Rd	0.47	120	R				89-637 Telegraph Rd				NA			NA		09/24/2003
							89-611 Widewater Rd									
(757)	0.14	9	R				Dead End				NA			NA		09/24/2003
							89-611 Widewater Rd									
(758)	0.23	30	R				89-611 W. Widewater Rd				NA			NA		09/24/2003
							89-611 E. Widewater Rd									
(759) Kelsey Rd	0.37	120	R				Cul-de-Sac				NA			NA		10/02/2003
							89-630 Courthouse Rd									
(760) Forbes St	0.56	80	R				89-624 Morton Rd; Layhill Rd				NA			NA		09/10/2003
							Cul-de-Sac									
(761) Potomac Creek Dr	0.34	1400	R				US 1 Jefferson Davis Hwy				NA			NA		10/20/2003
							Dead End									
(763) Beagle Rd	0.37	230	R				Dead End				NA			NA		10/06/2003
							89-652 Truslow Rd									
(764) Nelms Cir	0.15	570	R				89-618 Falls Run Dr				NA			NA		10/15/2003
							0.15 MN 89-618									
(764) Nelms Cir	0.39	1500	R				Dead End				NA			NA		10/15/2003
							Dead End									
(766) Den-Rich Rd	0.46	1400	R				89-637 Telegraph Rd				NA			NA		10/30/2003
							Cul-de-Sac									
(767) Stafford Stone Dr	0.23	120	R				89-770 Wintergreen Lane				NA			NA		09/16/2003
							89-648 Shelton Shop Rd									
(768) King Georges Grant	0.10	300	R				89-608 Brooke Rd				NA			NA		09/28/2006
							89-1371 Fitzhughs Tr									
(768) King Georges Grant	0.38	200	R				89-1370 Pointers Ridge				NA			NA		09/28/2006
							Cul-de-Sac									
(768) King Georges Grant	0.20	80	R				Cul-de-Sac				NA			NA		09/28/2006
							Cul-de-Sac									
(769) Corduroy Ct	0.05	49	R				Cul-de-Sac				NA			NA		08/07/2006
							89-767 Stafford Stone Dr									
(770) Wintergreen Lane	0.40	180	R				Cul-de-Sac				NA			NA		08/07/2006
							89-648 Shelton Shop Rd									
(771)	0.07	NA					Dead End				NA			NA		
							89-655 Holly Corner Rd									

Virginia Department of Transportation
Traffic Engineering Division
2009
Annual Average Daily Traffic Volume Estimates By Section of Route
Stafford Maintenance Area

Route	Length	AADT	QA	4Tire	Bus	Truck				QC	K Factor	QK	Dir Factor	AAWDT	QW	Year
						2Axle	3+Axle	1Trail	2Trail							
Stafford County																
(772) Little Rocky Run Lane	0.29	110	R				From: 89-707 Dent Rd				NA			NA		09/29/2003
							To: Cul-de-Sac									
(775) Cherry Blossom Lane	0.15	240	R				From: 89-778 Maple Leave Ct				NA			NA		08/01/2006
							To: 89-721 Old Concord Rd									
(776) Apple Blossom Ct	0.20	1800	R				From: Cul-de-Sac				NA			NA		08/01/2006
							To: 89-721 Old Concord Rd									
(777) Snow Meadow Lane	0.36	1700	R				From: Cul-de-Sac				NA			NA		08/01/2006
							To: 89-775 Cherry Blossom Lane									
(778) Maple Leave Ct	0.07	100	R				From: Cul-de-Sac				NA			NA		08/01/2006
							To: 89-775 Cherry Blossom Lane									
(779) Summerwood Dr	0.08	770	R				From: 89-687 Hope Rd				NA			NA		10/02/2003
							To: 89-1741 Puri Lane									
(779) Summerwood Dr	0.27	450	R				From: 89-1741 Puri Lane				NA			NA		11/10/2009
							To: 89-780 Sunnybrooke Lane									
(779) Summerwood Dr	0.21	1600	R				From: 89-780 Sunnybrooke Lane				NA			NA		08/01/2006
							To: 89-777 Snow Meadow Lane									
(780) Sunnybrooke Lane	0.14	820	R				From: 89-779 Summerwood Dr				NA			NA		08/01/2006
							To: 89-1741 Puri Lane									
(781) Ballantrae Ct	0.17	210	R				From: Cul-de-Sac				NA			NA		08/01/2006
							To: 89-780 Sunnybrooke Lane									
(781) Ballantrae Ct	0.05	60	R				From: 89-780 Sunnybrooke Lane				NA			NA		08/01/2006
							To: Cul-de-Sac									
(788) Forrest Hill Lane	0.37	90	R				From: 89-644 Rock Hill Church Rd				NA			NA		11/10/2009
							To: Dead End									
(790) Camelot Ct	0.04	30	R				From: 89-739				NA			NA		09/28/2006
							To: Dead End									
(791) Heather Pl	0.04	60	R				From: 89-739				NA			NA		09/28/2006
							To: Dead End									
(795) Powell Lane	0.44	2300	R				From: Cul-de-Sac				NA			NA		09/02/2006
							To: US 17 Warrenton Rd									
(796) Patton Lane	0.31	140	R				From: Dead End				NA			NA		08/28/2006
							To: 89-654 Greenbank Rd									
(798)	0.18	NA					From: Cul-de-Sac				NA			NA		
							To: 89-670 Sanford Dr									
(799)	0.31	NA					From: Cul-de-Sac				NA			NA		
							To: 89-798									
(800) Tree Haven Lane	0.36	80	R				From: Dead End				NA			NA		08/16/2006
							To: 89-627 Mountain View Rd									

Virginia Department of Transportation
Traffic Engineering Division
2009
Annual Average Daily Traffic Volume Estimates By Section of Route
Stafford Maintenance Area

Route	Length	AADT	QA	4Tire	Bus	Truck				QC	K Factor	QK	Dir Factor	AAWDT	QW	Year
						2Axle	3+Axle	1Trail	2Trail							
Stafford County																
(801) Ridgeview Circle	0.20	50	R				From: 89-655 Holly Corner Rd				NA			NA		08/23/2006
							To: Cul-de-Sac									
(802) Brookview Lane	0.30	60	R				From: 89-654 Rocky Run Rd				NA			NA		08/23/2006
							To: Dead End									
(803) Berea Woods Dr	0.29	40	R				From: 89-802 Brookview Lane				NA			NA		08/23/2006
							To: Cul-de-Sac									
(804) Galilean Dr	0.15	20	R				From: 89-734 Eley Rd				NA			NA		08/28/2006
							To: Cul-de-Sac									
(806) Cardinal Dr	0.81	110	R				From: 89-652 Truslow Rd				NA			NA		10/07/2003
							To: Dead End									
(810) Salisbury Dr	0.11	15000	R				From: 89-679 Greenspring Dr				NA			NA		08/01/2006
							To: 89-610 Garrisonville Rd									
(811) Glencroft Lane	0.07	610	R				From: 89-679 Greenspring Dr				NA			NA		09/03/2003
							To: Dead End									
(813)	0.08	20	R				From: Dead End				NA			NA		08/28/2006
							To: US 17 Warrenton Rd									
(815) Green Acre Dr	0.59	340	R				From: 89-816 Woodside Lane				NA			NA		08/21/2006
							To: 89-610 Garrisonville Rd									
(816) Woodside Lane	0.43	80	R				From: Dead End				NA			NA		08/21/2006
							To: Dead End									
(820) Longwood Dr	0.49	610	R				From: 89-644 Rock Rd Hill Church Rd				NA			NA		08/21/2006
							To: 89-821 Holly Ct									
(820) Longwood Dr	0.90	880	R				From: 89-822 Deer Run Rd				NA			NA		08/21/2006
							To: 89-610 Garrisonville Rd									
(820) Longwood Dr	0.38	1400	R				From: 89-820 Longwood Dr				NA			NA		08/21/2006
							To: Dead End									
(821) Holly Ct	0.14	60	R				From: 89-820 Longwood Dr				NA			NA		08/21/2006
							To: Dead End									
(822) Deer Run Rd	0.15	60	R				From: 89-820 Longwood Dr				NA			NA		08/21/2006
							To: Cul-de-Sac									
(830)	0.33	280	R				From: Cul-de-Sac				NA			NA		07/08/2003
							To: SR 3 Kings Hwy									
(835) Sequester Dr	0.34	190	R				From: Concord Lane				NA			NA		08/21/2006
							To: 89-627 Mountain View Rd									
(840) Mills Ct	0.02	48	R				From: 89-1081 Amherst Ave				NA			NA		10/10/2006
							To: Cul-de-Sac									
(846) Beaver Lodge Rd	0.28	130	R				From: Fauquier County Line; 30-846				NA			NA		08/05/2003
							To: 89-612 Tacketts Mill Rd									

Virginia Department of Transportation
Traffic Engineering Division
2009
Annual Average Daily Traffic Volume Estimates By Section of Route
Stafford Maintenance Area

Route	Length	AADT	QA	4Tire	Bus	-----Truck-----				QC	K Factor	QK	Dir Factor	AAWDT	QW	Year
						2Axle	3+Axle	1Trail	2Trail							
Stafford County																
(850)	0.05	NA														
(851)	0.06	NA														
(1000)	Lexington Ct	0.09	110	R										NA		09/05/2000
(1001)	Melcher Dr	0.36	4400	G	100%	0%	0%	0%	0%	C	0.125	F		4400	G	2009
(1001)	Melcher Dr	0.37	350	R										NA		09/11/2000
(1001)	Melcher Dr	0.08	630	R										NA		09/11/2000
(1001)	Melcher Dr	0.10	850	R										NA		09/11/2000
(1001)	Melcher Dr	0.10	1400	R										NA		10/16/2003
(1001)	Washington St	0.10	120	R										NA		09/11/2000
(1002)	Carter St	0.01	2400	R										NA		10/24/2006
(1002)	Carter St	0.03	1800	F	99%	0%	1%	0%	0%	F	0.098	F	0.867	1900	F	2009
(1002)	Carter St	0.13	2200	F	99%	0%	1%	0%	0%	C	0.158	F	0.916	2400	F	2009
(1002)	Carter St	0.06	580	F	99%	0%	1%	0%	0%	F	0.109	F	0.577	620	F	2009
(1003)	Gordon St	0.05	1400	R										NA		09/13/2000
(1004)	Kelley Rd	0.55	380	R										NA		10/16/2003
(1004)	Kelley Rd	0.30	650	R										NA		10/16/2003
(1005)	Manning Dr	0.32	3600	F	98%	1%	1%	1%	0%	C	0.11	F	0.715	3900	F	2009
(1006)	Clearview Ave	0.10	170	R										NA		09/21/2000
(1007)	Colonial Ave	0.10	1400	F	97%	1%	1%	0%	0%	C	0.113	F	0.506	1500	F	2009
(1008)	Wyne Dr	0.20	110	R										NA		09/11/2000
(1009)	Howser Rd	0.05	30	R										NA		09/13/2000

Virginia Department of Transportation
Traffic Engineering Division
2009
Annual Average Daily Traffic Volume Estimates By Section of Route
Stafford Maintenance Area

Route	Length	AADT	QA	4Tire	Bus	Truck				QC	K Factor	QK	Dir Factor	AAWDT	QW	Year
						2Axle	3+Axle	1Trail	2Trail							
Stafford County																
(1010) Cambridge St	0.04	40	R									NA		NA		09/13/2000
(1011) Verson St	0.20	50	R									NA		NA		09/11/2000
(1012) Ingleside Dr	0.02	9	R									NA		NA		09/13/2000
(1012) Ingleside Dr	0.13	160	R									NA		NA		09/13/2000
(1012) Ingleside Dr	0.14	310	R									NA		NA		09/13/2000
(1012) Ingleside Dr	0.41	1100	R									NA		NA		09/13/2000
(1013) Pegs Lane	0.35	160	R									NA		NA		10/16/2003
(1014) Locust St	0.03	40	R									NA		NA		10/16/2003
(1014) Locust St	0.07	120	R									NA		NA		10/16/2003
(1015) Lendall Lane	0.26	970	R									NA		NA		09/13/2000
(1015) Lendall Lane	0.07	930	R									NA		NA		09/13/2000
(1015) Lendall Lane	0.57	940	R									NA		NA		09/13/2000
(1016) Ficklen Rd	0.12	530	R									NA		NA		08/16/2000
(1016) Ficklen Rd	0.18	340	R									NA		NA		08/16/2000
(1017) Flicken Rd	0.14	250	R									NA		NA		08/16/2000
(1018) Flicken Rd	0.17	230	R									NA		NA		08/16/2000
(1018) Flicken Rd	0.36	440	R									NA		NA		08/16/2000
(1019) Jett St	0.20	160	R									NA		NA		09/05/2000
(1019) Jett St	0.15	430	R									NA		NA		09/05/2000
(1019) Jett St	0.22	510	R									NA		NA		09/05/2000
(1019) Jett St	0.22	780	R									NA		NA		09/05/2000

Virginia Department of Transportation
 Traffic Engineering Division
 2009
 Annual Average Daily Traffic Volume Estimates By Section of Route
 Stafford Maintenance Area

Route	Length	AADT	QA	4Tire	Bus	-----Truck-----				QC	K Factor	QK	Dir Factor	AAWDT	QW	Year
						2Axle	3+Axle	1Trail	2Trail							
Stafford County																
(1020) Greenwood St	0.08	80	R				From: 89-1019 Jett St					NA		NA		10/12/2000
(1020) Greenwood St	0.08	130	R				To: 89-1021 Culpeper St					NA		NA		10/12/2000
(1020) Greenwood St	0.07	140	R				From: 89-1022 Grafton St					NA		NA		10/12/2000
(1020) Greenwood St	0.06	180	R				To: 89-1038 Payton Dr					NA		NA		10/12/2000
(1020) Greenwood St	0.07	370	R				From: 89-1039 Bourne St					NA		NA		10/12/2000
(1020) Greenwood St	0.06	230	R				To: 89-1083 Scott Dr					NA		NA		10/12/2000
(1021) Culpeper St	0.06	290	R				From: 89-1055 Edwards Dr					NA		NA		10/12/2000
(1021) Culpeper St	0.13	450	R				To: 89-1350 S, Hamlin Dr					NA		NA		10/24/2006
(1021) Culpeper St	0.18	380	R				From: 89-1089 Sherwood Dr					NA		NA		10/24/2006
(1021) Culpeper St	0.21	580	R				To: 89-1350 N, Hamlin Dr					NA		NA		09/05/2000
(1021) Culpeper St	0.22	750	R				From: 89-1026 Hilltop St					NA		NA		09/05/2000
(1021) Culpeper St	0.22	750	R				To: 89-1020 Greenwood St					NA		NA		09/05/2000
(1022) Grafton St	0.33	290	R				From: 89-607 Deacon Rd					NA		NA		10/12/2000
(1022) Grafton St	0.21	340	R				To: Cul-de-Sac					NA		NA		10/12/2000
(1023) Virginia Ave	0.08	40	R				From: 89-1020 Greenwood St					NA		NA		10/16/2003
(1024)	0.07	60	R				To: 89-1024					NA		NA		10/16/2003
(1025) Conway Rd	0.34	210	R				From: 89-1014 Locust St					NA		NA		10/16/2003
(1026) Hilltop St	0.08	20	R				To: 89-1023 Virginia Ave					NA		NA		10/16/2003
(1027) Woodlawn Dr	0.11	1000	R				From: 89-652 Truslow Rd					NA		NA		10/10/2006
(1027) Woodlawn Dr	0.11	3700	R				To: 89-1018 Flicker Rd					NA		NA		10/10/2006
(1028) Comet Rd	0.12	48	R				From: Dead End					NA		NA		08/16/2000
(1029) Bel Air Pl	0.06	60	R				To: 89-1019 Jett St					NA		NA		09/05/2000
(1029) Bel Air Pl	0.09	140	R				From: 89-1021 Culpeper St					NA		NA		10/10/2006
(1029) Bel Air Pl	0.09	140	R				To: 89-607 S, Deacon Rd					NA		NA		10/10/2006
(1029) Bel Air Pl	0.09	140	R				From: 89-623 Harrell Rd					NA		NA		10/10/2006
(1029) Bel Air Pl	0.09	140	R				To: 89-607 N, Deacon Rd					NA		NA		10/10/2006
(1029) Bel Air Pl	0.09	140	R				From: 89-607 S, Deacon Rd					NA		NA		08/20/2003
(1029) Bel Air Pl	0.09	140	R				To: 89-607 N, Deacon Rd					NA		NA		08/20/2003
(1029) Bel Air Pl	0.06	60	R				From: Dead End					NA		NA		10/10/2006
(1029) Bel Air Pl	0.09	140	R				To: 89-1030 W, Pecan Lane					NA		NA		10/10/2006
(1029) Bel Air Pl	0.09	140	R				From: 89-622 N, Walnut Dr					NA		NA		10/10/2006

Virginia Department of Transportation
Traffic Engineering Division
2009
Annual Average Daily Traffic Volume Estimates By Section of Route
Stafford Maintenance Area

Route	Length	AADT	QA	4Tire	Bus	Truck				QC	K Factor	QK	Dir Factor	AAWDT	QW	Year
						2Axle	3+Axle	1Trail	2Trail							
Stafford County																
(1029) Bel Air Pl	0.06	110	R									NA		NA		10/10/2006
(1029) Bel Air Pl	0.04	70	R									NA		NA		10/10/2006
(1030) Pecan Lane	0.10	90	R									NA		NA		10/10/2006
(1030) Pecan Lane	0.09	130	R									NA		NA		10/10/2006
(1030) Pecan Lane	0.21	80	R									NA		NA		10/10/2006
(1031) Moss Neck Ct	0.03	40	R									NA		NA		10/10/2006
(1032) Mt Pleasant Blvd	0.09	780	R									NA		NA		07/15/2003
(1032) Mt Pleasant Blvd	0.07	540	R									NA		NA		07/15/2003
(1032) Mt Pleasant Blvd	0.14	340	R									NA		NA		07/15/2003
(1033) Cresthill Dr	0.13	170	R									NA		NA		07/15/2003
(1033) Cresthill Dr	0.08	110	R									NA		NA		07/15/2003
(1033) Cresthill Dr	0.11	160	R									NA		NA		07/15/2003
(1033) Cresthill Dr	0.04	30	R									NA		NA		07/15/2003
(1034) Short St	0.19	1500	F	95%	2%	2%	1%	0%	0%	C	0.082	F	0.511	1600	F	2009
(1035) Dogwood Dr	0.13	190	R									NA		NA		08/14/2000
(1035) Dogwood Dr	0.23	70	R									NA		NA		08/14/2000
(1035) Dogwood Dr	0.06	20	R									NA		NA		08/14/2000
(1036) Wildwood Lane	0.17	30	R									NA		NA		08/14/2000
(1036) Wildwood Lane	0.16	50	R									NA		NA		08/14/2000
(1037) Sylvan Ct	0.13	140	R									NA		NA		07/15/2003
(1038) Payton Dr	0.20	460	R									NA		NA		10/12/2000
(1038) Payton Dr	0.15	290	R									NA		NA		10/12/2000

Virginia Department of Transportation
Traffic Engineering Division
2009
Annual Average Daily Traffic Volume Estimates By Section of Route
Stafford Maintenance Area

Route	Length	AADT	QA	4Tire	Bus	-----Truck-----				QC	K Factor	QK	Dir Factor	AAWDT	QW	Year
						2Axle	3+Axle	1Trail	2Trail							
Stafford County																
(1038) Payton Dr	0.09	200	R			From: 89-1058 Payton Ct					NA			NA		10/12/2000
(1038) Payton Dr	0.09	130	R			From: 89-1057 Hilltop Ct					NA			NA		10/12/2000
						To: Dead End										
(1039) Bourne St	0.20	360	R			From: 89-607 Deacon Rd					NA			NA		09/05/2000
(1039) Bourne St	0.13	150	R			From: 89-1020 Greenwood St					NA			NA		09/05/2000
						To: Cul-de-Sac										
						To: Dead End										
(1040) Spring Valley Dr	0.10	70	R			From: 89-1041 Ridgemoor St					NA			NA		10/10/2000
(1040) Spring Valley Dr	0.11	390	R			From: 89-1042 Springknoll Circlr					NA			NA		10/10/2000
						To: 89-1042 Springknoll Circle										
(1040) Spring Valley Dr	0.15	430	R			From: 89-1043 Woodberry Ct					NA			NA		10/10/2000
(1040) Spring Valley Dr	0.15	460	R			From: 89-1044 Wescott Pl					NA			NA		10/10/2000
						To: US 1 Jefferson Davis Hwy										
(1041) Ridgemoor St	0.08	220	R			From: 89-1046 S, Ridgemoor Circle					NA			NA		10/10/2000
(1041) Ridgemoor St	0.09	250	R			From: 89-1046 N, Ridgemoor Circle					NA			NA		10/10/2000
(1041) Ridgemoor St	0.06	260	R			From: 89-1042 Springknoll Circle					NA			NA		10/10/2000
						To: 89-1040 Spring Valley Dr										
(1042) Springknoll Circle	0.24	170	R			From: 89-1041 Ridgemoor St					NA			NA		10/10/2000
(1042) Springknoll Circle	0.07	720	R			From: 89-1040 Spring Valley Dr					NA			NA		10/10/2000
						To: 89-627 Mountain View Rd										
(1043) Woodberry Ct	0.07	50	R			From: 89-1040 Spring Valley Dr					NA			NA		10/10/2000
						To: Dead End										
(1044) Wescott Pl	0.09	60	R			From: Dead End					NA			NA		10/10/2000
						To: 89-1040 Spring Valley Dr										
(1045) Perry St	0.31	340	R			From: 89-1082 Wythe St					NA			NA		10/10/2000
						To: 89-627 Mountain View Rd										
(1046) Ridgemoor Circle	0.08	210	R			From: Cul-de-Sac					NA			NA		08/19/2003
(1046) Ridgemoor Circle	0.14	260	R			From: 89-1047 Falmouth Dr					NA			NA		08/19/2003
(1046) Ridgemoor Circle	0.28	130	R			From: 89-1041 S, Ridgemoor St					NA			NA		08/19/2003
						To: 89-1041 N, Ridgemoor St										
(1047) Falmouth Dr	0.13	790	R			From: 89-1046 Ridgemoor Circle					NA			NA		08/19/2003
(1047) Falmouth Dr	0.06	2300	R			From: 89-627 Mountain View Rd					NA			NA		08/19/2003
						To: 89-1179 Winterberry Dr										

Virginia Department of Transportation
Traffic Engineering Division
2009
Annual Average Daily Traffic Volume Estimates By Section of Route
Stafford Maintenance Area

Route	Length	AADT	QA	4Tire	Bus	-----Truck-----				QC	K Factor	QK	Dir Factor	AAWDT	QW	Year
						2Axle	3+Axle	1Trail	2Trail							
Stafford County																
(1047) Falmouth Dr	0.19	530	R											NA		08/19/2003
(1048) Hicks Ct	0.04	70	R											NA		07/15/2003
(1049) Smith St	0.39	290	R											NA		09/08/2003
(1050) Stanstead Rd	0.31	90	R											NA		09/21/2006
(1051) Snellings Lane	0.15	90	R											NA		10/16/2003
(1052) Brookewood Dr	0.14	190	R											NA		08/14/2000
(1052) Brookewood Dr	0.03	140	R											NA		08/14/2000
(1052) Brookewood Dr	0.17	30	R											NA		08/14/2000
(1052) Brookewood Dr	0.14	48	R											NA		08/14/2000
(1052) Brookewood Dr	0.01	10	R											NA		08/14/2000
(1053) Beechwood Dr	0.03	90	R											NA		08/14/2000
(1053) Beechwood Dr	0.05	7	R											NA		08/14/2000
(1054) Beechwood Ct	0.06	70	R											NA		08/14/2000
(1055) Edwards Dr	0.29	350	R											NA		11/10/2009
(1055) Edwards Dr	0.06	220	R											NA		08/20/2003
(1055) Edwards Dr	0.08	400	R											NA		09/13/2003
(1055) Edwards Dr	0.11	500	R											NA		09/13/2003
(1055) Edwards Dr	0.01	360	R											NA		09/13/2003
(1055) Edwards Dr	0.62	1500	F	97%	1%	1%	0%	0%	0%	C	0.129	F	0.649	1600	F	2009
(1056) Rogers St	0.06	100	R											NA		09/03/2003
(1056) Rogers St	0.25	120	R											NA		09/03/2003
(1056) Rogers St	0.10	1300	F	96%	2%	2%	0%	0%	0%	C	0.125	F	0.620	1400	F	2009

Virginia Department of Transportation
 Traffic Engineering Division
 2009
 Annual Average Daily Traffic Volume Estimates By Section of Route
 Stafford Maintenance Area

Route	Length	AADT	QA	4Tire	Bus	-----Truck-----				QC	K Factor	QK	Dir Factor	AAWDT	QW	Year
						2Axle	3+Axle	1Trail	2Trail							
Stafford County																
(1057) Hilltop Ct	0.04	48	R				From: 89-1038 Payton Dr				NA			NA		08/20/2003
							To: Cul-de-Sac									
(1058) Payton Ct	0.05	50	R				From: 89-1038 Payton Dr				NA			NA		08/20/2003
							To: Cul-de-Sac									
(1059) Carol Lane	0.11	140	R				From: 89-1032 Mt Pleasant Blvd				NA			NA		07/15/2003
							To: 89-1060 Anderson Dr									
(1060) Anderson Dr	0.03	30	R				From: Dead End				NA			NA		08/16/2000
							To: 89-1032 Mt Pleasant Blvd									
(1060) Anderson Dr	0.10	220	R				From: 89-1032 Mt Pleasant Blvd				NA			NA		08/16/2000
							To: 89-1048 Hicks Ct									
(1060) Anderson Dr	0.17	50	R				From: 89-1048 Hicks Ct				NA			NA		08/16/2000
							To: 89-1059 Carol Lane									
(1060) Anderson Dr	0.13	90	R				From: 89-1059 Carol Lane				NA			NA		08/16/2000
							To: 89-1033 Cresthill Dr									
(1061) Rice Rd	0.15	20	R				From: 89-626 Leeland Rd				NA			NA		09/25/2006
							To: Dead End									
(1062) Synan Rd	0.19	160	R				From: 89-607 Deacon Rd				NA			NA		08/20/2003
							To: Dead End									
(1063) Hurkemp Rd	0.18	150	R				From: 89-608 Brooke Rd				NA			NA		08/14/2000
							To: Dead End									
(1064) Woodlawn Terr	0.08	1200	R				From: 89-607 Deacon Rd				NA			NA		09/05/2000
							To: 89-1065 Fox Run Lane									
(1064) Woodlawn Terr	0.17	930	R				From: 89-1065 Fox Run Lane				NA			NA		09/05/2000
							To: 89-1066 Bridle Path Lane									
(1064) Woodlawn Terr	0.17	520	R				From: 89-1066 Bridle Path Lane				NA			NA		09/05/2000
							To: 89-1322 Tally Hoe Dr									
(1064) Woodlawn Terr	0.08	410	R				From: 89-1322 Tally Hoe Dr				NA			NA		09/05/2000
							To: 89-1325 Aiken Rd									
(1064) Woodlawn Terr	0.07	260	R				From: 89-1325 Aiken Rd				NA			NA		09/05/2000
							To: 89-1324 Clermont Dr									
(1065) Fox Run Lane	0.15	330	R				From: 89-1064 Woodlawn Terr				NA			NA		11/01/2006
							To: 89-1066 Bridle Path Lane									
(1065) Fox Run Lane	0.07	340	R				From: 89-1066 Bridle Path Lane				NA			NA		11/01/2006
							To: 89-1067 Steeplechase Rd									
(1065) Fox Run Lane	0.11	160	R				From: 89-1067 Steeplechase Rd				NA			NA		11/01/2006
							To: 89-1322 Tally Hoe Dr									
(1065) Fox Run Lane	0.08	150	R				From: 89-1322 Tally Hoe Dr				NA			NA		11/01/2006
							To: 89-1325 Aiken Rd									
(1065) Fox Run Lane	0.08	160	R				From: 89-1325 Aiken Rd				NA			NA		11/01/2006
							To: 89-1324 Clermont Dr									
(1066) Bridle Path Lane	0.07	90	R				From: 89-1069 Hunters Ct				NA			NA		09/05/2000
							To: 89-1068 Horseshoe Circle									
(1066) Bridle Path Lane	0.04	130	R				From: 89-1068 Horseshoe Circle				NA			NA		09/05/2000
							To: 89-1064 Woodlawn Terr									

Virginia Department of Transportation
Traffic Engineering Division
2009
Annual Average Daily Traffic Volume Estimates By Section of Route
Stafford Maintenance Area

Route	Length	AADT	QA	4Tire	Bus	-----Truck-----				QC	K Factor	QK	Dir Factor	AAWDT	QW	Year
						2Axle	3+Axle	1Trail	2Trail							
Stafford County																
(1066) Bridle Path Lane	0.10	140	R				From: 89-1064 Woodlawn Terr				NA			NA		09/05/2000
							To: 89-1065 Fox Run Lane									
(1067) Steeplechase Rd	0.09	210	R				From: 89-1065 Fox Run Lane				NA			NA		11/01/2006
							To: 89-1347 Victory Ct									
(1067) Steeplechase Rd	0.25	180	R				From: 89-1347 Victory Ct				NA			NA		11/01/2006
							To: 89-1324 Clermont Dr									
(1068) Horseshoe Circle	0.04	20	R				From: 89-1066 Bridle Path Lane				NA			NA		09/05/2000
							To: Dead End									
(1069) Hunters Ct	0.04	60	R				From: 89-1066 Bridle Path Lane				NA			NA		09/05/2000
							To: Dead End									
(1070) Thomas Jefferson Pl	0.05	420	R				From: 89-627 Mountain View Rd				NA			NA		09/11/2003
							To: 89-1071 E, James Madison Circle									
(1070) Thomas Jefferson Pl	0.06	410	R				From: 89-1071 E, James Madison Circle				NA			NA		09/11/2003
							To: 89-1071 W, James Madison Circle									
(1070) Thomas Jefferson Pl	0.09	400	R				From: 89-1071 W, James Madison Circle				NA			NA		09/11/2003
							To: Cul-de-Sac									
(1071) James Madison Circle	0.06	860	R				From: 89-1005 Manning Dr				NA			NA		09/11/2003
							To: 89-1070 W, Thomas Jefferson Pl									
(1071) James Madison Circle	0.17	150	R				From: 89-1070 W, Thomas Jefferson Pl				NA			NA		09/11/2003
							To: 89-1070 E, Thomas Jefferson Pl									
(1072) Walter Circle	0.09	90	R				From: 89-1012 E, Ingleside Dr				NA			NA		09/13/2000
							To: 89-1073 Walter Circle									
(1073) Walter Circle	0.13	70	R				From: 89-1072 Walter Circle				NA			NA		09/13/2000
							To: 89-1074 Magnolia Pl									
(1074) Magnolia Pl	0.07	120	R				From: 89-1012 Ingleside Dr				NA			NA		09/13/2000
							To: 89-1073 Walter Circle									
(1075) Commonwealth Pl	0.03	40	R				From: Dead End				NA			NA		10/16/2003
							To: 89-1015 Lendall Lane									
(1075) Wall St	0.07	48	R				From: 89-1015 Lendall Lane				NA			NA		10/16/2003
							To: Dead End									
(1076) Bellows Ave	0.10	380	R				From: 89-657 Musselman Rd				NA			NA		10/16/2003
							To: 89-1077 Manor Lane									
(1076) Bellows Ave	0.10	510	R				From: 89-1077 Manor Lane				NA			NA		10/16/2003
							To: 89-1079 Sledgehammer Dr									
(1076) Bellows Ave	0.02	750	R				From: 89-1079 Sledgehammer Dr				NA			NA		10/16/2003
							To: Dead End									
(1077) Manor Lane	0.05	270	R				From: 89-1078 Anvil Rd				NA			NA		10/16/2003
							To: 89-1076 Bellows Ave									
(1078) Anvil Rd	0.07	380	R				From: Dead End				NA			NA		10/16/2003
							To: 89-1077 Manor Lane									
(1078) Anvil Rd	0.10	780	R				From: 89-1077 Manor Lane				NA			NA		10/16/2003
							To: 89-657 Musselman Rd									

Virginia Department of Transportation
 Traffic Engineering Division
 2009
 Annual Average Daily Traffic Volume Estimates By Section of Route
 Stafford Maintenance Area

Route	Length	AADT	QA	4Tire	Bus	-----Truck-----				QC	K Factor	QK	Dir Factor	AAWDT	QW	Year
						2Axle	3+Axle	1Trail	2Trail							
Stafford County																
(1079) Sledgehammer Dr	0.18	550	R								NA		NA			10/16/2003
(1080) Eastern View Dr	0.35	300	R								NA		NA			08/20/2003
(1080) Eastern View Dr	0.02	30	R								NA		NA			08/20/2003
(1081) Amherst Ave	0.23	420	R								NA		NA			10/10/2006
(1081) Amherst Ave	0.11	250	R								NA		NA			10/10/2006
(1082) Wythe St	0.06	100	R								NA		NA			09/25/2006
(1082) Wythe St	0.29	230	R								NA		NA			09/25/2006
(1083) Scott Dr	0.10	120	R								NA		NA			10/10/2006
(1083) Scott Dr	0.11	110	R								NA		NA			10/10/2006
(1084) Woodland Terr	0.08	40	R								NA		NA			09/03/2003
(1084) Woodland Terr	0.07	390	R								NA		NA			09/03/2003
(1085) Perry Dr	0.06	260	R								NA		NA			09/03/2003
(1085) Perry Dr	0.06	200	R								NA		NA			09/03/2003
(1085) Perry Dr	0.08	90	R								NA		NA			09/03/2003
(1086) Spring Ct	0.04	30	R								NA		NA			09/03/2003
(1087) Lewis Ct	0.06	60	R								NA		NA			09/03/2003
(1088) Singleton Dr	0.17	110	R								NA		NA			09/03/2003
(1088) Sullivan Dr	0.05	30	R								NA		NA			09/03/2003
(1089) Sherwood Dr	0.06	470	R								NA		NA			10/10/2006
(1089) Sherwood Dr	0.06	510	R								NA		NA			10/10/2006
(1089) Sherwood Dr	0.07	500	R								NA		NA			10/10/2006

Virginia Department of Transportation
Traffic Engineering Division
2009
Annual Average Daily Traffic Volume Estimates By Section of Route
Stafford Maintenance Area

Route	Length	AADT	QA	4Tire	Bus	-----Truck-----				QC	K Factor	QK	Dir Factor	AAWDT	QW	Year
						2Axle	3+Axle	1Trail	2Trail							
Stafford County																
(1089) Sherwood Dr	0.08	550	R								NA			NA		10/10/2006
(1089) Sherwood Dr	0.06	610	R								NA			NA		10/10/2006
(1089) Sherwood Dr	0.04	720	R								NA			NA		10/10/2006
(1089) Sherwood Dr	0.07	770	R								NA			NA		10/10/2006
(1090) Sherri Lane	0.05	120	R								NA			NA		09/03/2003
(1090) Sherri Lane	0.06	120	R								NA			NA		09/03/2003
(1091) Jan Dr	0.17	260	R								NA			NA		09/03/2003
(1092) Sleepy Hollow Trail	0.27	160	R								NA			NA		08/16/2000
(1092) Sleepy Hollow Trail	0.18	180	R								NA			NA		08/16/2000
(1093) Sandlewood Terr	0.21	70	R								NA			NA		08/16/2000
(1094) Hickory Ridge Dr	0.16	800	R								NA			NA		09/10/2003
(1094) Hickory Ridge Dr	0.20	250	R								NA			NA		09/10/2003
(1095) Nutwood Rd	0.06	260	R								NA			NA		09/10/2003
(1096) Edgewood Circle	0.06	60	R								NA			NA		09/10/2003
(1097) Willow Branch Pl	0.13	90	R								NA			NA		09/10/2003
(1097) Willow Branch Pl	0.14	160	R								NA			NA		09/10/2003
(1097) Willow Branch Pl	0.05	80	R								NA			NA		09/10/2003
(1097) Willow Branch Pl	0.05	220	R								NA			NA		09/10/2003
(1097) Willow Branch Pl	0.16	160	R								NA			NA		09/10/2003
(1098) Cherry Laurel Dr	0.20	1300	R								NA			NA		08/16/2006
(1098) Cherry Laurel Dr	0.06	860	R								NA			NA		08/16/2006
(1098) Cherry Laurel Dr	0.04	780	R								NA			NA		09/10/2003

Virginia Department of Transportation
Traffic Engineering Division
2009
Annual Average Daily Traffic Volume Estimates By Section of Route
Stafford Maintenance Area

Route	Length	AADT	QA	4Tire	Bus	Truck				QC	K Factor	QK	Dir Factor	AAWDT	QW	Year
						2Axle	3+Axle	1Trail	2Trail							
Stafford County																
(1098) Cherry Laurel Dr	0.12	530	R				89-1646 Yucca Dr				NA			NA		08/16/2006
(1098) Cherry Laurel Dr	0.19	NA					89-1833 Deer Ct				NA			NA		
							Cul-de-Sac									
(1099) Rosewood St	0.24	190	R				89-1098 Cherry Laurel Dr				NA			NA		06/16/2006
							89-1097 Willow Branch Pl									
(1100) Collingwood Dr	0.32	110	R				89-1179 W, Winterberry Dr				NA			NA		09/21/2006
(1100) Collingwood Dr	0.07	640	R				89-1168 Camden Dr				NA			NA		09/21/2006
(1100) Collingwood Dr	0.07	150	R				89-1047 Falmouth Dr				NA			NA		09/21/2006
							89-1179 E, Winterberry Dr									
(1101) Claiborne Ave	0.03	80	R				Dead End				NA			NA		11/07/2006
(1101) Claiborne Ave	0.08	150	R				89-1103 Chatham St E				NA			NA		11/07/2006
(1101) Claiborne Ave	0.10	180	R				89-1102 Madison Ave				NA			NA		11/07/2006
(1101) Claiborne Ave	0.12	230	R				89-1110; 89-1111				NA			NA		11/07/2006
							SR 218									
(1102) Madison Ave	0.10	150	R				SR 218				NA			NA		11/07/2006
(1102) Madison Ave	0.08	60	R				89-1111 Monroe Ave				NA			NA		11/07/2006
							89-1101 Claiborne Ave									
(1103) Chatham St E	0.08	420	R				SR 218				NA			NA		11/07/2006
(1103) Chatham St E	0.07	240	R				89-1111 Monroe Ave				NA			NA		11/07/2006
(1103) Chatham St E	0.06	190	R				89-1137 Jefferson Ave				NA			NA		11/07/2006
							89-1101 Claiborne Ave									
(1104) Hoyt St	0.15	200	R				SR 218 White Oak Rd				NA			NA		07/14/2003
							Dead End									
(1105) Brickert St	0.22	120	R				89-1106 Potomac Ave				NA			NA		07/14/2003
							89-1849									
(1106) Potomac Ave	0.10	220	R				SR 218 W, White Oak Rd				NA			NA		07/14/2003
(1106) Potomac Ave	0.07	160	R				89-1105 Brickert St				NA			NA		07/14/2003
							SR 218 E, White Oak Rd									
(1107) Northside Dr	0.50	130	R				SR 218 W, White Oak Rd				NA			NA		07/14/2003
(1107) Southside Dr	0.18	20	R				SR 218, White Oak Rd				NA			NA		07/14/2003
							SR 218 E, White Oak Rd									

Virginia Department of Transportation
Traffic Engineering Division
2009
Annual Average Daily Traffic Volume Estimates By Section of Route
Stafford Maintenance Area

Route	Length	AADT	QA	4Tire	Bus	Truck				QC	K Factor	QK	Dir Factor	AAWDT	QW	Year
						2Axle	3+Axle	1Trail	2Trail							
Stafford County																
(1108) Pratt St	0.10	120	R				SR 218				NA			NA		07/14/2003
(1108) Pratt St	0.08	190	R				89-1114				NA			NA		07/14/2003
(1108) Pratt St	0.13	90	R				89-1113 Hamilton St				NA			NA		07/14/2003
							Dead End									
(1109) Greenway St	0.33	230	R				SR 218 White Oak Rd				NA			NA		07/14/2003
							Cul-de-Sac									
(1110) Valley View Pl	0.09	60	R				SR 218				NA			NA		11/07/2006
							89-1101; 89-1111									
(1111) Monroe Ave	0.08	40	R				89-1125 Riverview Dr				NA			NA		11/07/2006
(1111) Monroe Ave	0.07	70	R				89-1103 Chatham St E				NA			NA		11/07/2006
(1111) Monroe Ave	0.08	50	R				89-1102 Madison Ave				NA			NA		11/07/2006
							89-1101; 89-1110									
(1112) Burnside Ave	0.04	20	R				Dead End				NA			NA		07/14/2003
(1112) Burnside Ave	0.13	80	R				89-1113 Hamilton St				NA			NA		07/14/2003
							SR 212 White Oak Rd									
(1113) Hamilton St	0.04	1700	R				SR 218				NA			NA		07/14/2003
(1113) Hamilton St	0.05	1700	R				89-1108 Pratt St				NA			NA		07/14/2003
							89-1112 Burnside Ave									
(1114)	0.05	150	R				SR 218				NA			NA		07/14/2003
							89-1108 Pratt St									
(1115) Mountain Ave	0.20	70	R				SR 218 White Oak Rd				NA			NA		07/14/2003
							Dead End									
(1116) Randolph Rd	0.10	400	R				89-1129 Westmoreland Dr				NA			NA		10/12/2006
(1116) Randolph Rd	0.13	290	R				89-1118 Mercer Lane				NA			NA		10/12/2006
(1116) Randolph Rd	0.11	760	R				89-1130 Page St				NA			NA		10/12/2006
							89-1117 E, Jefferson St									
							89-1117 W, Jefferson St									
(1116) N Randolph Rd	0.09	1400	R								NA			NA		10/12/2006
(1116) N Randolph Rd	0.10	320	R				89-606 Ferry Rd				NA			NA		10/12/2006
(1116) N Randolph Rd	0.30	170	R				89-1155 Taylor St				NA			NA		10/12/2006
							89-1154 Betty Lewis Dr									
(1117) Jefferson St	0.19	220	R				89-1118 Mercer Lane				NA			NA		10/16/2006
(1117) Jefferson St	0.08	320	R				89-1124 Wayne St				NA			NA		10/16/2006
							89-1116 E, Randolph Rd									

Virginia Department of Transportation
Traffic Engineering Division
2009
Annual Average Daily Traffic Volume Estimates By Section of Route
Stafford Maintenance Area

Route	Length	AADT	QA	4Tire	Bus	Truck				QC	K Factor	QK	Dir Factor	AAWDT	QW	Year
						2Axle	3+Axle	1Trail	2Trail							
Stafford County																
(1117) Jefferson St	0.08	470	R								NA			NA		10/16/2006
(1117) Jefferson St	0.09	150	R								NA			NA		10/16/2006
(1118) Mercer Lane	0.09	670	R								NA			NA		10/12/2006
(1118) Mercer Lane	0.07	390	R								NA			NA		10/12/2006
(1118) Mercer Lane	0.06	360	R								NA			NA		10/12/2006
(1118) Mercer Lane	0.08	270	R								NA			NA		10/12/2006
(1118) Mercer Lane	0.04	210	R								NA			NA		10/12/2006
(1118) Mercer Lane	0.08	320	R								NA			NA		10/12/2006
(1118) Mercer Lane	0.11	450	R								NA			NA		10/12/2006
(1118) Mercer Lane	0.07	650	R								NA			NA		10/12/2006
(1118) Mercer Lane	0.05	780	R								NA			NA		10/12/2006
(1118) Mercer Lane	0.05	770	R								NA			NA		10/12/2006
(1118) Mercer Lane	0.17	650	R								NA			NA		10/12/2006
(1118) Mercer Lane	0.06	850	R								NA			NA		10/12/2006
(1118) Mercer Lane	0.05	690	R								NA			NA		10/12/2006
(1119) Fairfax Circle	0.29	110	R								NA			NA		10/16/2006
(1119) Fairfax Circle	0.12	420	R								NA			NA		10/16/2006
(1120) Mt Vernon Ave	0.20	290	R								NA			NA		10/16/2006
(1120) Mt Vernon Ave	0.07	410	R								NA			NA		10/16/2006
(1120) Mt Vernon Ave	0.12	790	R								NA			NA		10/16/2006
(1120) Mt Vernon Ave	0.08	1200	R								NA			NA		10/23/2006
(1121) Nelson St	0.11	60	R								NA			NA		10/12/2006
(1121) Nelson St	0.09	210	R								NA			NA		10/12/2006

Virginia Department of Transportation
Traffic Engineering Division
2009
Annual Average Daily Traffic Volume Estimates By Section of Route
Stafford Maintenance Area

Route	Length	AADT	QA	4Tire	Bus	Truck				QC	K Factor	QK	Dir Factor	AAWDT	QW	Year
						2Axle	3+Axle	1Trail	2Trail							
Stafford County																
(1122) Wakefield Ave	0.09	70	R											NA		10/12/2006
(1123) Marshall Pl	0.15	140	R											NA		10/12/2006
(1124) Wayne St	0.12	120	R											NA		10/23/2006
(1124) Wayne St	0.06	160	R											NA		10/23/2006
(1124) Wayne St	0.10	210	R											NA		10/23/2006
(1125) Riverview Dr	0.06	120	R											NA		11/07/2006
(1125) Riverview Dr	0.08	180	R											NA		11/07/2006
(1126) Blair Rd	0.04	60	R											NA		10/16/2006
(1126) Blair Rd	0.07	120	R											NA		10/16/2006
(1126) Blair Rd	0.06	210	R											NA		10/16/2006
(1126) Blair Rd	0.10	270	R											NA		10/16/2006
(1126) Blair Rd	0.12	330	R											NA		10/16/2006
(1126) Blair Rd	0.07	380	R											NA		10/16/2006
(1127) Braxton Lane	0.06	60	R											NA		10/23/2006
(1127) Braxton Lane	0.04	50	R											NA		10/23/2006
(1128) Custis Circle	0.06	50	R											NA		10/23/2006
(1129) Westmoreland Pl	0.11	80	R											NA		10/12/2006
(1129) Westmoreland Pl	0.08	170	R											NA		10/23/2006
(1129) Westmoreland Pl	0.06	130	R											NA		10/23/2006
(1129) Westmoreland Pl	0.07	150	R											NA		10/23/2006
(1130) Page St	0.10	70	R											NA		10/23/2006
(1130) Page St	0.06	40	R											NA		10/23/2006

Virginia Department of Transportation
Traffic Engineering Division
2009
Annual Average Daily Traffic Volume Estimates By Section of Route
Stafford Maintenance Area

Route	Length	AADT	QA	4Tire	Bus	Truck				QC	K Factor	QK	Dir Factor	AAWDT	QW	Year
						2Axle	3+Axle	1Trail	2Trail							
Stafford County																
(1130) Page St	0.06	20	R											NA		10/23/2006
(1131) Market St	0.07	45	R											NA		10/23/2006
(1132) Phillips St	0.04	60	R											NA		09/05/2000
(1132) Phillips St	0.07	210	R											NA		09/05/2000
(1132) Phillips St	0.07	490	R											NA		09/05/2000
(1133) Westview Dr	0.22	110	R											NA		09/05/2000
(1134) Marion St	0.08	130	R											NA		09/13/2000
(1134) Marion St	0.12	49	R											NA		09/13/2000
(1135) Thompson Ave	0.03	550	R											NA		09/13/2000
(1135) Thompson Ave	0.07	390	R											NA		09/13/2000
(1135) Thompson Ave	0.05	390	R											NA		09/13/2000
(1136) Pendleton Rd	0.13	160	R											NA		10/16/2006
(1136) Pendleton Rd	0.11	460	R											NA		10/16/2006
(1136) Pendleton Rd	0.16	1300	R											NA		10/16/2006
(1136) Yorktown Dr	0.08	1600	R											NA		10/16/2006
(1136) Yorktown Dr	0.09	240	R											NA		10/02/2006
(1136) Yorktown Dr	0.06	200	R											NA		10/02/2006
(1136) Yorktown Dr	0.06	120	R											NA		10/02/2006
(1137) Jefferson Ave	0.08	40	R											NA		11/07/2006
(1138) Cherry Tree Lane	0.07	350	R											NA		10/16/2006
(1138) Cherry Tree Lane	0.06	130	R											NA		10/16/2006
(1138) Cherry Tree Lane	0.05	110	R											NA		10/16/2006

Virginia Department of Transportation
Traffic Engineering Division
2009
Annual Average Daily Traffic Volume Estimates By Section of Route
Stafford Maintenance Area

Route	Length	AADT	QA	4Tire	Bus	Truck				QC	K Factor	QK	Dir Factor	AAWDT	QW	Year
						2Axle	3+Axle	1Trail	2Trail							
Stafford County																
(1138) Cherry Tree Lane	0.03	80	R				89-1140 Oakley Pl				NA			NA		10/16/2006
							89-1141; 89-1143									
(1139) Westwood St	0.14	60	R				89-1138 Cherry Tree Lane				NA			NA		10/16/2006
							89-1126 Blair Rd									
(1140) Oakley Pl	0.03	30	R				Dead End				NA			NA		10/16/2006
							89-1138 Cherry Tree Lane									
(1141) Berkeley Pl	0.06	60	R				Dead End				NA			NA		10/16/2006
							89-1138; 89-1143									
(1142) Fleming Pl	0.03	30	R				Dead End				NA			NA		10/16/2006
							89-1126 Blair Rd									
(1143) Cherry Tree Lane	0.03	40	R				Dead End				NA			NA		10/16/2006
(1143) Cherry Tree Lane	0.07	130	R				89-1144 Winston Pl				NA			NA		10/16/2006
(1143) Cherry Tree Lane	0.07	100	R				89-1136 Pendleton Rd				NA			NA		10/16/2006
(1143) Cherry Tree Lane	0.22	40	R				89-1126 Blair Rd				NA			NA		10/16/2006
							89-1138; 89-1141									
(1144) Winston Pl	0.17	150	R				89-1136 Pendleton Rd				NA			NA		10/23/2006
							89-1143 Cherry Tree Lane									
(1145) Patrick Henry St	0.12	140	R				Dead End				NA			NA		10/12/2006
							89-1118 Mercer Lane									
(1146) Swan Dr	0.10	110	R				Dead End				NA			NA		10/23/2006
							89-606 Ferry Rd									
(1147) Holly St	0.17	100	R				89-1148 Westview Dr				NA			NA		09/05/2000
							89-1132 Phillips St									
(1148) Westview Dr	0.07	47	R				89-1147 Holly St				NA			NA		09/05/2000
							89-1133 Westview Dr									
(1149) District Shop Rd	0.13	320	R				89-607 Deacon Rd				NA			NA		08/14/2006
							Dead End									
(1150) Hillcrest Terr	0.36	670	R				89-1151 Bell Rd				NA			NA		10/23/2006
							89-606 Ferry Rd									
(1151) Bell Rd	0.22	120	R				Dead End				NA			NA		10/23/2006
(1151) Bell Rd	0.08	500	R				89-1150 Hillcrest Terr				NA			NA		10/23/2006
							89-730 Lake Shore Dr									
(1152) Jett Dr	0.12	140	R				Dead End				NA			NA		07/08/2003
							89-607 Naomi Rd									
(1153) Amara Dr	0.05	30	R				89-1001 Melcher Dr				NA			NA		09/19/2006
							Dead End									

Virginia Department of Transportation
Traffic Engineering Division
2009
Annual Average Daily Traffic Volume Estimates By Section of Route
Stafford Maintenance Area

Route	Length	AADT	QA	4Tire	Bus	Truck				QC	K Factor	QK	Dir Factor	AAWDT	QW	Year
						2Axle	3+Axle	1Trail	2Trail							
Stafford County																
(1154) Betty Lewis Dr	0.10	140	R											NA	NA	10/23/2006
(1154) Betty Lewis Dr	0.06	90	R											NA	NA	10/23/2006
(1154) Betty Lewis Dr	0.14	280	R											NA	NA	10/23/2006
(1154) Betty Lewis Dr	0.10	40	R											NA	NA	10/23/2006
(1155) Taylor St	0.09	450	R											NA	NA	10/23/2006
(1155) Taylor St	0.14	380	R											NA	NA	10/23/2006
(1155) Taylor St	0.32	190	R											NA	NA	10/23/2006
(1156) Fielding Circle	0.04	46	R											NA	NA	10/23/2006
(1157) Willow St	0.07	210	R											NA	NA	07/14/2003
(1158) Baron Park Rd	0.27	420	R											NA	NA	07/14/2003
(1160) Dairy Lane	0.11	500	R											NA	NA	07/08/2003
(1161) Town and Country Dr	0.79	3400	R											NA	NA	12/09/2008
(1161) Town and Country Dr	0.06	3500	R											NA	NA	10/10/2006
(1161) Town and Country Dr	0.25	5800	R											NA	NA	10/10/2006
(1162) Meadow Dr	0.13	1400	R											NA	NA	10/10/2006
(1162) Meadow Dr	0.19	190	R											NA	NA	10/10/2006
(1162) Meadow Dr	0.18	520	R											NA	NA	07/14/2003
(1163)	0.06	1700	R											NA	NA	07/14/2003
(1164) Williams Dr	0.14	100	R											NA	NA	10/02/2003
(1164) Williams Dr	0.04	60	R											NA	NA	10/02/2003
(1165) Allen Ct	0.08	30	R											NA	NA	10/02/2003

Virginia Department of Transportation
Traffic Engineering Division
2009
Annual Average Daily Traffic Volume Estimates By Section of Route
Stafford Maintenance Area

Route	Length	AADT	QA	4Tire	Bus	Truck				QC	K Factor	QK	Dir Factor	AAWDT	QW	Year
						2Axle	3+Axle	1Trail	2Trail							
Stafford County																
(1166) Castle Rock Dr	0.07	610	R											NA	08/19/2003	
(1166) Castle Rock Dr	0.09	420	R											NA	08/19/2003	
(1166) Castle Rock Dr	0.06	380	R											NA	08/19/2003	
(1167) Fagan Dr	0.08	200	R											NA	08/19/2003	
(1167) Fagan Dr	0.09	120	R											NA	08/19/2003	
(1167) Fagan Dr	0.08	210	R											NA	08/19/2003	
(1167) Fagan Dr	0.07	150	R											NA	08/19/2003	
(1168) Camden Dr	0.06	1900	R											NA	08/19/2003	
(1168) Camden Dr	0.10	1900	R											NA	08/19/2003	
(1168) Camden Dr	0.15	1800	R											NA	08/19/2003	
(1168) Camden Dr	0.07	1700	R											NA	08/19/2003	
(1168) Camden Dr	0.16	1600	R											NA	08/19/2003	
(1168) Camden Dr	0.17	920	R											NA	08/19/2003	
(1168) Camden Dr	0.06	920	R											NA	08/19/2003	
(1169) Cumberland Rd	0.13	140	R											NA	08/19/2003	
(1169) Cumberland Rd	0.08	170	R											NA	08/19/2003	
(1169) Cumberland Rd	0.12	80	R											NA	08/19/2003	
(1170) Heritage Rd	0.17	490	R											NA	10/12/2006	
(1170) Heritage Rd	0.19	680	R											NA	10/12/2006	
(1170) Heritage Rd	0.06	940	R											NA	10/12/2006	
(1171) Corvair St	0.10	60	R											NA	08/19/2003	
(1172) Lancaster St	0.36	160	R											NA	11/10/2009	
(1172) Lancaster St	0.06	240	R											NA	08/20/2003	

Virginia Department of Transportation
Traffic Engineering Division
2009
Annual Average Daily Traffic Volume Estimates By Section of Route
Stafford Maintenance Area

Route	Length	AADT	QA	4Tire	Bus	-----Truck-----				QC	K Factor	QK	Dir Factor	AAWDT	QW	Year
						2Axle	3+Axle	1Trail	2Trail							
Stafford County																
(1172) Lancaster St	0.10	150	R				From: 89-1174 Glasgow St					NA		NA		08/20/2003
(1172) Lancaster St	0.13	140	R				To: 89-1177 Chamonix Dr					NA		NA		08/20/2003
(1172) Lancaster St	0.02	40	R				From: 89-1173 Galveston Rd					NA		NA		08/20/2003
							To: Cul-de-Sac									
(1173) Galveston Rd	0.06	260	R				From: 89-1168 Camden Dr					NA		NA		08/20/2003
(1173) Galveston Rd	0.07	360	R				To: 89-1174 Glasgow St					NA		NA		08/20/2003
(1173) Galveston Rd	0.04	280	R				From: 89-1166 Castle Rock Dr					NA		NA		08/20/2003
(1173) Galveston Rd	0.11	160	R				To: 89-1175 Elmwood Dr					NA		NA		08/20/2003
							From: 89-1172 Lancaster St									
(1174) Glasgow St	0.09	130	R				From: 89-1173 Galveston Rd					NA		NA		08/19/2003
(1174) Glasgow St	0.05	160	R				To: 89-1175 Elmwood Dr					NA		NA		08/19/2003
							From: 89-1172 Lancaster St									
(1175) Elmwood Dr	0.14	80	R				From: 89-1173 Galveston Rd					NA		NA		08/19/2003
							To: 89-1174 Glasgow St									
(1176) Harding Ct	0.03	60	R				From: 89-1155 Taylor St					NA		NA		07/08/2003
							To: Cul-de-Sac									
(1177) Chamonix Dr	0.06	300	R				From: 89-1168 Camden Dr					NA		NA		08/19/2003
(1177) Chamonix Dr	0.17	100	R				To: 89-1178 Gleneagle Dr					NA		NA		08/19/2003
							From: 89-1172 Lancaster St									
(1178) Gleneagle Dr	0.06	160	R				To: 89-1177 Chamonix Dr					NA		NA		08/19/2003
(1178) Gleneagle Dr	0.17	80	R				From: 89-1179 S, Winterberry Dr					NA		NA		08/19/2003
							To: 89-1179 N, Winterberry Dr									
(1179) Winterberry Lane	0.33	890	R				From: SR 218 Butler Rd					NA		NA		12/09/2008
(1179) Winterberry Dr	0.10	1300	R				To: 89-1100 W, Collingwood Dr					NA		NA		09/21/2006
(1179) Winterberry Dr	0.07	2100	R				From: 89-1168 Camden Dr					NA		NA		09/21/2006
(1179) Winterberry Dr	0.20	340	R				To: 89-1047 Falmouth Dr					NA		NA		09/26/2006
(1179) Winterberry Dr	0.07	170	R				From: 89-1100 E, Collingwood Dr					NA		NA		09/26/2006
(1179) Winterberry Dr	0.23	130	R				To: 89-1178 N, Gleneagle Dr					NA		NA		09/21/2006
							From: 89-1178 S, Gleneagle Dr									
(1180) Kendalwood Dr	0.08	320	R				From: SR 218 White Oak Rd					NA		NA		07/14/2003
							To: 89-1181 Matthews Lane									

Virginia Department of Transportation
Traffic Engineering Division
2009
Annual Average Daily Traffic Volume Estimates By Section of Route
Stafford Maintenance Area

Route	Length	AADT	QA	4Tire	Bus	Truck				QC	K Factor	QK	Dir Factor	AAWDT	QW	Year
						2Axle	3+Axle	1Trail	2Trail							
Stafford County																
(1180) Kendalwood Dr	0.06	60	R											NA		07/14/2003
(1181) Matthews Lane	0.19	190	R											NA		07/14/2003
(1182) Sebastion Rd	0.04	40	R											NA		10/23/2006
(1182) Sebastion Rd	0.08	60	R											NA		10/23/2006
(1182) Sebastion Rd	0.33	140	R											NA		10/03/2006
(1182) Sebastion Rd	0.13	400	R											NA		10/03/2006
(1183) Bel Plains Dr	0.22	120	R											NA		10/02/2003
(1183) Bel Plains Dr	0.17	360	R											NA		10/02/2003
(1183) Bel Plains Dr	0.24	420	R											NA		10/02/2003
(1184) Clift St	0.09	150	R											NA		10/02/2003
(1184) Clift St	0.08	110	R											NA		10/02/2003
(1185) Eagle Ct	0.03	10	R											NA		10/02/2003
(1185) Eagle Ct	0.13	80	R											NA		10/02/2003
(1185) Eagle Ct	0.09	40	R											NA		10/02/2003
(1186) Silver Cir	0.21	49	R											NA		10/02/2003
(1187) Newton Pl	0.14	70	R											NA		10/02/2003
(1188) Huntington Dr	0.09	160	R											NA		08/20/2003
(1188) Huntington Dr	0.19	290	R											NA		08/20/2003
(1189) Creekwood Lane	0.07	70	R											NA		08/20/2003
(1190) Briarwood Dr	0.15	290	R											NA		07/08/2003
(1190) Briarwood Dr	0.18	450	R											NA		07/08/2003

Virginia Department of Transportation
Traffic Engineering Division
2009
Annual Average Daily Traffic Volume Estimates By Section of Route
Stafford Maintenance Area

Route	Length	AADT	QA	4Tire	Bus	-----Truck-----				QC	K Factor	QK	Dir Factor	AAWDT	QW	Year
						2Axle	3+Axle	1Trail	2Trail							
Stafford County																
(1190) Briarwood Dr	0.10	540	R				From: 89-1193 Asbury Dr				NA			NA		07/08/2003
(1190) Briarwood Dr	0.08	730	R				To: 89-1192 Wickham Ct				NA			NA		07/08/2003
(1191) Wynngate Ct	0.08	70	R				From: 89-682 Colebrook Rd				NA			NA		07/08/2003
(1192) Wickham Ct	0.08	80	R				To: 89-1190 Briarwood Dr				NA			NA		07/08/2003
(1193) Asbury Dr	0.07	80	R				From: 89-665 Clarion Dr				NA			NA		07/08/2003
(1193) Asbury Dr	0.06	140	R				To: 89-1170 Heritage Rd				NA			NA		07/08/2003
(1193) Asbury Dr	0.06	120	R				From: 89-1195 Hardwick St				NA			NA		07/08/2003
(1193) Asbury Dr	0.06	60	R				To: 89-1194 Vesta Dr				NA			NA		07/08/2003
(1194) Vesta Dr	0.28	110	R				From: 89-1193 Asbury Dr				NA			NA		07/08/2003
(1195) Hardwick St	0.09	130	R				To: 89-1170 Heritage Rd				NA			NA		07/08/2003
(1196) Paul Lane	0.06	40	R				From: 89-1193 Asbury Dr				NA			NA		10/15/2003
(1197) Russell Rd	0.06	40	R				To: Dead End				NA			NA		10/16/2003
(1198) Christian Ct	0.06	20	R				From: Cul-de-Sac				NA			NA		10/16/2003
(1199) Patrick Pl	0.04	40	R				To: 89-1015 Lendall Lane				NA			NA		10/16/2003
(1200) Stevens Dr	0.53	250	R				From: 89-1209 Choptank Rd				NA			NA		11/03/2003
(1200) Stevens Dr	0.11	860	R				To: 89-1203; 89-1204				NA			NA		04/15/2003
(1201) Aquia Ave	0.20	410	R				From: 89-1239 Huckstep Ave				NA			NA		07/28/2003
(1202) Oak Rd	0.19	450	R				To: 89-1202 Oak Rd				NA			NA		07/28/2003
(1202) Oak Rd	0.08	260	R				From: 89-641 Onville Rd				NA			NA		07/28/2003
(1203) Vista Woods Dr	0.17	90	R				To: Dead End				NA			NA		07/28/2003
							From: 89-1201 Aquia Ave				NA			NA		07/28/2003
							To: 89-642 Barrett Heights Rd				NA			NA		07/28/2003
							From: 89-1237 Clore Dr				NA			NA		04/15/2003
							To: 89-1200; 89-1204				NA			NA		04/15/2003

Virginia Department of Transportation
Traffic Engineering Division
2009
Annual Average Daily Traffic Volume Estimates By Section of Route
Stafford Maintenance Area

Route	Length	AADT	QA	4Tire	Bus	Truck				QC	K Factor	QK	Dir Factor	AAWDT	QW	Year
						2Axle	3+Axle	1Trail	2Trail							
Stafford County																
(1204) Vista Woods Dr	0.07	290	R				From: 89-1209 Choptank Rd					NA		NA		04/15/2003
(1204) Vista Woods Dr	0.83	320	R				From: 89-1237 Clore Dr					NA		NA		04/15/2003
							To: 89-1200; 89-1203 E									
(1205) Patton Dr	0.07	2100	R				From: 89-1206 High St					NA		NA		04/15/2003
							To: 89-610 Garrisonville Rd									
(1206) High St	0.09	60	R				From: Dead End					NA		NA		04/15/2003
(1206) High St	0.08	1900	R				From: 89-1209 Choptank Rd					NA		NA		04/15/2003
(1206) High St	0.21	2000	R				From: 89-1207 Lakeview Terr					NA		NA		04/15/2003
(1206) High St	0.10	100	R				From: 89-1205 Patton Dr					NA		NA		04/15/2003
							To: Dead End									
(1207) Lakeview Terr	0.10	130	R				From: 89-1206 High St					NA		NA		04/15/2003
							To: Cul-de-Sac									
(1208) Furnace Rd	0.31	2800	R				From: 89-1209 Choptank Rd					NA		NA		08/03/2006
							To: 89-610 Garrisonville Rd									
(1209) Choptank Rd	1.21	2200	R				From: 89-627 Mountain View Rd					NA		NA		04/15/2003
(1209) Choptank Rd	0.08	3000	R				From: 89-1520 Buck Rd					NA		NA		04/15/2003
(1209) Choptank Rd	0.16	3000	R				From: 89-1204 Vista Woods Dr					NA		NA		04/15/2003
(1209) Choptank Rd	0.12	3200	R				From: 89-1239 Huckstep Ave					NA		NA		04/15/2003
(1209) Choptank Rd	0.15	4400	R				From: 89-9430 Wood Dr					NA		NA		04/15/2003
(1209) Choptank Rd	0.06	450	R				From: 89-1208 Furnace Rd					NA		NA		04/15/2003
(1209) Choptank Rd	0.07	320	R				From: 89-1237 Clore Dr					NA		NA		04/15/2003
(1209) Choptank Rd	0.07	350	R				From: 89-1238 Brian Ct					NA		NA		04/15/2003
(1209) Choptank Rd	0.07	1900	R				From: 89-1239 Huckstep Ave					NA		NA		04/15/2003
							To: 89-1206 High St									
(1210) Novac Dr	0.05	60	R				From: 89-1214 Ross Ct					NA		NA		07/28/2003
(1210) Novac Dr	0.06	180	R				From: 89-1213 David Ct					NA		NA		07/28/2003
(1210) Novac Dr	0.05	220	R				From: 89-1212 Neil Ct					NA		NA		07/28/2003
(1210) Novac Dr	0.07	290	R				From: 89-1211 Martha Ct					NA		NA		07/28/2003
							To: 89-610 Garrisonville Rd									
(1211) Martha Ct	0.04	50	R				From: 89-1210 Novac Dr					NA		NA		07/28/2003
							To: Cul-de-Sac									

Virginia Department of Transportation
Traffic Engineering Division
2009
Annual Average Daily Traffic Volume Estimates By Section of Route
Stafford Maintenance Area

Route	Length	AADT	QA	4Tire	Bus	Truck				QC	K Factor	QK	Dir Factor	AAWDT	QW	Year
						2Axle	3+Axle	1Trail	2Trail							
Stafford County																
(1212) Neil Ct	0.04	40	R				89-1210 Novac Dr				NA			NA		07/28/2003
							Cul-de-Sac									
(1213) David Ct	0.04	100	R				89-1210 Novac Dr				NA			NA		07/28/2003
							Cul-de-Sac									
(1214) Ross Ct	0.04	30	R				89-1210 Novac Dr				NA			NA		07/28/2003
							Cul-de-Sac									
(1215) Oakridge Dr	0.22	1300	R				89-610 Garrisonville Rd				NA			NA		07/21/2003
							89-1219 Shelton Dr									
(1215) Oakridge Dr	0.15	960	R				89-1223 Moores Lane				NA			NA		07/21/2003
							89-1220 Oak Grove Lane									
(1215) Oakridge Dr	0.12	670	R				89-1218 Austin Dr				NA			NA		07/21/2003
							89-1378 Erwin Overlook									
(1215) Oakridge Dr	0.33	420	R				89-610 Garrisonville Rd				NA			NA		07/21/2003
							89-1217 Via De Rosa									
(1216) Kingsland Dr	0.11	780	R				89-1219 Shelton Dr				NA			NA		07/21/2003
							89-1218 Austin Dr									
(1216) Kingsland Dr	0.19	220	R				89-1220 Oak Grove Lane				NA			NA		07/21/2003
							89-1216 Kingsland Dr									
(1217) Via De Rosa	0.06	220	R				89-1225 Calvary Ct				NA			NA		07/21/2003
							89-610 Garrisonville Rd									
(1217) Via De Rosa	0.06	690	R				Cul-de-Sac				NA			NA		07/21/2003
							89-1217 Via De Rosa									
(1217) Via De Rosa	0.07	590	R				89-1219 Shelton Dr				NA			NA		07/21/2003
							89-1220 Oak Grove Lane									
(1217) Via De Rosa	0.20	720	R				89-1215 Oakridge Dr				NA			NA		07/21/2003
							89-1215 Oakridge Dr									
(1218) Austin Dr	0.03	30	R				89-1218 Austin Dr				NA			NA		07/21/2003
							89-1220 Oak Grove Lane									
(1218) Austin Dr	0.10	190	R				89-1216 Kingsland Dr				NA			NA		07/21/2003
							89-1215 Oakridge Dr									
(1218) Austin Dr	0.24	170	R				89-1215 Oakridge Dr				NA			NA		07/21/2003
							89-1220 Oak Grove Lane									
(1218) Austin Dr	0.21	49	R				89-1215 Oakridge Dr				NA			NA		07/21/2003
							89-1215 Oakridge Dr									
(1219) Shelton Dr	0.06	310	R				89-1218 Austin Dr				NA			NA		07/21/2003
							89-1220 Oak Grove Lane									
(1219) Shelton Dr	0.06	220	R				89-1216 Kingsland Dr				NA			NA		07/21/2003
							Cul-de-Sac									
(1219) Shelton Dr	0.06	60	R													
(1219) Shelton Dr	0.04	30	R								NA			NA		07/21/2003

Virginia Department of Transportation
Traffic Engineering Division
2009
Annual Average Daily Traffic Volume Estimates By Section of Route
Stafford Maintenance Area

Route	Length	AADT	QA	4Tire	Bus	Truck				QC	K Factor	QK	Dir Factor	AAWDT	QW	Year
						2Axle	3+Axle	1Trail	2Trail							
Stafford County																
(1220) Oak Grove Lane	0.05	520	R									NA		NA		07/21/2003
(1220) Oak Grove Lane	0.05	290	R									NA		NA		07/21/2003
(1220) Oak Grove Lane	0.13	280	R									NA		NA		07/21/2003
(1220) Oak Grove Lane	0.10	260	R									NA		NA		07/21/2003
(1220) Oak Grove Lane	0.07	120	R									NA		NA		07/21/2003
(1221) Sunbury Lane	0.04	40	R									NA		NA		07/21/2003
(1222) Archwood Circle	0.02	30	R									NA		NA		07/21/2003
(1223) Raines Ct	0.06	60	R									NA		NA		07/21/2003
(1223) Raines Ct	0.17	240	R									NA		NA		07/21/2003
(1223) Debra Dr	0.25	90	R									NA		NA		07/21/2003
(1223) Moores Lane	0.06	180	R									NA		NA		07/21/2003
(1223) Moores Lane	0.03	200	R									NA		NA		07/21/2003
(1224) Primrose Lane	0.05	45	R									NA		NA		07/21/2003
(1225) Calvary Ct	0.06	80	R									NA		NA		07/21/2003
(1226) Raintree Blvd	0.09	880	R									NA		NA		07/21/2003
(1226) Raintree Blvd	0.05	310	R									NA		NA		07/21/2003
(1226) Raintree Blvd	0.08	220	R									NA		NA		07/21/2003
(1226) Raintree Blvd	0.26	150	R									NA		NA		07/21/2003
(1226) Raintree Blvd	0.04	NA										NA		NA		
(1227) Erwin Dr	0.09	90	R									NA		NA		07/21/2003
(1227) Erwin Dr	0.06	170	R									NA		NA		07/21/2003
(1228) Marla Ct	0.03	40	R									NA		NA		07/21/2003

Virginia Department of Transportation
Traffic Engineering Division
2009
Annual Average Daily Traffic Volume Estimates By Section of Route
Stafford Maintenance Area

Route	Length	AADT	QA	4Tire	Bus	Truck				QC	K Factor	QK	Dir Factor	AAWDT	QW	Year
						2Axle	3+Axle	1Trail	2Trail							
Stafford County																
(1229) Roxanne Rd	0.10	60	R								NA		NA			07/21/2003
(1230) Freya Lane	0.19	160	R								NA		NA			08/05/2003
(1231) Turner Dr	0.25	50	R								NA		NA			08/05/2003
(1231) Turner Dr	0.11	40	R								NA		NA			08/05/2003
(1232) Lark Lane	0.09	160	R								NA		NA			07/21/2003
(1232) Lark Lane	0.11	190	R								NA		NA			07/21/2003
(1233) Meadow Lane	0.20	660	R								NA		NA			07/21/2003
(1234) Bailey Ct	0.28	80	R								NA		NA			07/30/2003
(1235) Rolling Rd	0.41	120	R								NA		NA			08/05/2003
(1236) Shenandoah Lane	0.31	240	R								NA		NA			07/28/2003
(1237) Clore Dr	0.11	140	R								NA		NA			04/15/2003
(1237) Clore Dr	0.07	160	R								NA		NA			04/15/2003
(1237) Clore Dr	0.16	210	R								NA		NA			04/15/2003
(1238) Brian Ct	0.05	70	R								NA		NA			04/15/2003
(1239) Huckstep Ave	0.08	180	R								NA		NA			04/15/2003
(1239) Huckstep Ave	0.13	170	R								NA		NA			04/15/2003
(1239) Huckstep Ave	0.04	1700	R								NA		NA			04/15/2003
(1240) Little Creek Lane	0.52	230	R								NA		NA			09/24/2003
(1241) Sunshine Dr	0.24	80	R								NA		NA			08/21/2006
(1242) Rosa Ct	0.08	60	R								NA		NA			08/03/2006

Virginia Department of Transportation
Traffic Engineering Division
2009
Annual Average Daily Traffic Volume Estimates By Section of Route
Stafford Maintenance Area

Route	Length	AADT	QA	4Tire	Bus	Truck				QC	K Factor	QK	Dir Factor	AAWDT	QW	Year
						2Axle	3+Axle	1Trail	2Trail							
Stafford County																
(1242) Moss Dr	0.29	110	R									NA		NA		08/03/2006
(1243) Boyd Dr	0.28	340	R									NA		NA		08/03/2006
(1244) Red Hill Dr	0.43	100	R									NA		NA		08/06/2003
(1245) Rose Hill Farm Dr	0.52	360	R									NA		NA		07/30/2003
(1246) Tolson Lane	0.12	90	R									NA		NA		07/30/2003
(1246) Tolson Lane	0.15	100	R									NA		NA		07/30/2003
(1247) Clover Hill Dr	0.06	350	R									NA		NA		07/30/2003
(1247) Clover Hill Dr	0.48	240	R									NA		NA		07/30/2003
(1248) Greenleaf Terr	0.68	130	R									NA		NA		07/30/2003
(1248) Greenleaf Terr	0.23	420	R									NA		NA		07/30/2003
(1248) Greenleaf Terr	0.08	450	R									NA		NA		07/30/2003
(1249) Roseville Ct	0.15	60	R									NA		NA		07/30/2003
(1250) Saint Georges Dr	0.28	110	R									NA		NA		09/15/2003
(1250) Saint Georges Dr	0.22	500	R									NA		NA		09/15/2003
(1251) St James Ct	0.21	50	R									NA		NA		09/15/2003
(1252) Barley Corn Dr	0.06	40	R									NA		NA		09/19/2006
(1252) Barley Corn Dr	0.21	220	R									NA		NA		09/19/2006
(1253) Hay Barn Dr	0.21	100	R									NA		NA		09/19/2006
(1254) Ridgeway Rd	0.40	100	R									NA		NA		08/21/2006
(1255) Crown Manor Dr	0.88	60	R									NA		NA		07/30/2003

Virginia Department of Transportation
Traffic Engineering Division
2009
Annual Average Daily Traffic Volume Estimates By Section of Route
Stafford Maintenance Area

Route	Length	AADT	QA	4Tire	Bus	Truck				QC	K Factor	QK	Dir Factor	AAWDT	QW	Year
						2Axle	3+Axle	1Trail	2Trail							
Stafford County																
(1256) Brafferton Blvd	0.08	600	R								NA			NA		09/10/2003
(1256) Brafferton Blvd	0.08	810	R								NA			NA		09/10/2003
(1256) Brafferton Blvd	0.13	1400	R								NA			NA		09/10/2003
(1257) Pewter Lane	0.10	60	R								NA			NA		09/10/2003
(1257) Pewter Lane	0.17	240	R								NA			NA		09/10/2003
(1257) Pewter Lane	0.08	50	R								NA			NA		09/10/2003
(1258) Coopers Lane	0.16	240	R								NA			NA		09/10/2003
(1259) Cobblers Ct	0.09	270	R								NA			NA		09/10/2003
(1259) Cobblers Ct	0.09	420	R								NA			NA		09/10/2003
(1259) Cobblers Ct	0.06	530	R								NA			NA		09/10/2003
(1260) Candlestick Dr	0.17	140	R								NA			NA		09/10/2003
(1260) Candlestick Dr	0.08	90	R								NA			NA		09/10/2003
(1261) Craftsman Ct	0.06	100	R								NA			NA		09/10/2003
(1262) Travis Lane	0.28	1700	R								NA			NA		07/26/2006
(1263) Ontell Ct	0.10	90	R								NA			NA		08/01/2006
(1263) Ontell Ct	0.07	140	R								NA			NA		08/01/2006
(1264) Parkway Blvd	1.17	7100	R								NA			NA		07/26/2006
(1265) Rosedale Dr	0.27	290	R								NA			NA		07/30/2003
(1265) Rosedale Dr	0.10	260	R								NA			NA		07/30/2003
(1265) Rosedale Dr	0.14	230	R								NA			NA		07/30/2003
(1266) Rosepetal St	0.08	80	R								NA			NA		07/30/2003

Virginia Department of Transportation
Traffic Engineering Division
2009
Annual Average Daily Traffic Volume Estimates By Section of Route
Stafford Maintenance Area

Route	Length	AADT	QA	4Tire	Bus	Truck				QC	K Factor	QK	Dir Factor	AAWDT	QW	Year
						2Axle	3+Axle	1Trail	2Trail							
Stafford County																
(1266) Rosepetal St	0.17	240	R				From: 89-1267 Rose St				NA			NA		07/30/2003
							To: 89-1265 Rosedale Dr									
(1267) Rose St	0.22	280	R				From: 89-1266 Rosepetal St				NA			NA		07/30/2003
							To: 89-1268 Rose Haven St									
(1267) Rose St	0.07	390	R				From: 89-1268 Rose Haven St				NA			NA		07/30/2003
							To: 89-627 Mountain View Rd									
(1268) Rose Haven St	0.18	100	R				From: 89-1267 Rose St				NA			NA		07/30/2003
							To: Cul-de-Sac									
(1269) Bryant St	0.16	190	R				From: 89-1265 Rosedale Dr				NA			NA		07/30/2003
							To: 89-1270 Franklin St									
(1270) Franklin St	0.07	47	R				From: Dead End				NA			NA		07/30/2003
							To: 89-1269 Bryant St									
(1270) Franklin St	0.17	110	R				From: 89-1269 Bryant St				NA			NA		07/30/2003
							To: Dead End									
(1271) Campbell Ct	0.12	48	R				From: Cul-de-Sac				NA			NA		07/30/2003
							To: 89-1265 Rosedale Dr									
(1272) Autumn Dr	0.61	180	R				From: Dead End				NA			NA		07/30/2003
							To: 89-627 Mountain View Rd									
(1272) Autumn Dr	0.53	420	R				From: 89-627 Mountain View Rd				NA			NA		07/30/2003
							To: 89-1273 Fence Post Rd									
(1272) Autumn Dr	0.38	260	R				From: 89-1273 Fence Post Rd				NA			NA		07/30/2003
							To: 89-1295 Barnswallow Lane									
(1273) Fence Post Rd	0.04	30	R				From: Cul-de-Sac				NA			NA		07/30/2003
							To: 89-1274 Greenfield Rd									
(1273) Fence Post Rd	0.16	290	R				From: 89-1274 Greenfield Rd				NA			NA		07/30/2003
							To: 89-1295 Barnswallow Lane									
(1273) Fence Post Rd	0.23	350	R				From: 89-1295 Barnswallow Lane				NA			NA		07/30/2003
							To: 89-1272 Autumn Dr									
(1274) Greenfield Rd	0.12	50	R				From: Cul-de-Sac				NA			NA		07/30/2003
							To: 89-1265 Rosedale Dr									
(1274) Greenfield Rd	0.15	270	R				From: 89-1265 Rosedale Dr				NA			NA		07/30/2003
							To: 89-1273 Fence Post Rd									
(1275) Leisure St	0.34	200	R				From: Dead End				NA			NA		07/30/2003
							To: 89-643 Joshua Rd									
(1275) Monticello Dr	0.23	310	R				From: 89-643 Joshua Rd				NA			NA		07/30/2003
							To: 89-1278 Nob Hill Dr									
(1275) Monticello Dr	0.12	230	R				From: 89-1278 Nob Hill Dr				NA			NA		07/30/2003
							To: 89-1276 Enfield Dr									
(1275) Monticello Dr	0.08	40	R				From: 89-1276 Enfield Dr				NA			NA		07/30/2003
							To: Cul-de-Sac									
(1276) Enfield Dr	0.18	60	R				From: 89-1279 Montpelier Dr				NA			NA		07/30/2003
							To: 89-1275 Monticello Dr									

Virginia Department of Transportation
 Traffic Engineering Division
 2009
 Annual Average Daily Traffic Volume Estimates By Section of Route
 Stafford Maintenance Area

Route	Length	AADT	QA	4Tire	Bus	-----Truck-----				QC	K Factor	QK	Dir Factor	AAWDT	QW	Year
						2Axle	3+Axle	1Trail	2Trail							
Stafford County																
(1276) Enfield Dr	0.06	110	R			From: 89-1275 Monticello Dr					NA			NA		07/30/2003
(1276) Enfield Dr	0.18	70	R			From: 89-1277 Caledon Court					NA			NA		07/30/2003
						To: Cul-de-Sac										
(1277) Caledon Court	0.07	30	R			From: Cul-de-Sac					NA			NA		07/30/2003
						To: 89-1276 Enfield Dr										
(1278) Nob Hill Dr	0.17	47	R			From: 89-1297 Stratford Place					NA			NA		07/30/2003
						To: 89-1275 Monticello Dr										
(1279) Montpelier Dr	0.38	130	R			From: 89-643 Joshua Rd					NA			NA		07/30/2003
(1279) Montpelier Dr	0.41	70	R			From: 89-1298 Plantation Lane					NA			NA		07/30/2003
						To: Cul-de-Sac										
(1280) Ivywood Dr	0.13	130	R			From: 89-1282 Glenwood Dr					NA			NA		09/15/2003
(1280) Ivywood Dr	0.14	140	R			From: 89-1284 Oaklawn Rd					NA			NA		09/15/2003
						To: Cul-de-Sac										
(1281) Oakwood Dr	0.12	730	R			From: 89-648 Shelton Shop Rd					NA			NA		09/15/2003
(1281) Oakwood Dr	0.20	390	R			From: 89-1282 Glenwood Dr					NA			NA		09/15/2003
(1281) Oakwood Dr	0.05	40	R			From: 89-1284 Oaklawn Rd					NA			NA		09/15/2003
						To: Cul-de-Sac										
(1282) Glenwood Dr	0.05	120	R			From: 89-628 Winding Creek Rd					NA			NA		09/15/2003
(1282) Glenwood Dr	0.07	250	R			From: 89-1280 Ivywood Dr					NA			NA		09/15/2003
(1282) Glenwood Dr	0.06	340	R			From: 89-1283 Scarsdale Dr					NA			NA		09/15/2003
(1282) Glenwood Dr	0.04	46	R			From: 89-1281 Oakwood Dr					NA			NA		09/15/2003
						To: Cul-de-Sac										
(1283) Scarsdale Dr	0.14	160	R			From: 89-1282 Glenwood Dr					NA			NA		09/15/2003
						To: 89-1284 Oaklawn Rd										
(1284) Oaklawn Rd	0.03	230	R			From: 89-628 Winding Creek Rd					NA			NA		09/15/2003
(1284) Oaklawn Rd	0.07	250	R			From: 89-1288 Pinecrest Dr					NA			NA		09/15/2003
(1284) Oaklawn Rd	0.05	180	R			From: 89-1280 Ivywood Dr					NA			NA		09/15/2003
(1284) Oaklawn Rd	0.07	180	R			From: 89-1283 Scarsdale Dr					NA			NA		09/15/2003
						To: 89-1281 Oakwood Dr										
(1285) Concord Dr	0.11	130	R			From: 89-616 Poplar Rd					NA			NA		07/30/2003
						To: 89-1286 Grapevine Lane										

Virginia Department of Transportation
Traffic Engineering Division
2009
Annual Average Daily Traffic Volume Estimates By Section of Route
Stafford Maintenance Area

Route	Length	AADT	QA	4Tire	Bus	Truck				QC	K Factor	QK	Dir Factor	AAWDT	QW	Year
						2Axle	3+Axle	1Trail	2Trail							
Stafford County																
(1286) Grapevine Lane	0.15	110	R				89-1285 Concord Dr				NA			NA		07/30/2003
							89-1287 Fox St									
(1287) Fox St	0.03	20	R				Dead End				NA			NA		07/30/2003
							89-1286 Grapevine Lane									
(1287) Fox St	0.11	20	R				Dead End				NA			NA		07/30/2003
							89-1284 Oaklawn Rd									
(1288) Pinecrest Dr	0.09	120	R				Cul-de-Sac				NA			NA		09/15/2003
							Cul-de-Sac									
(1289) Hidden Lane	0.44	30	R				89-1300 Helm Ct				NA			NA		08/21/2006
							Dead End									
(1289) Hidden Lane	0.08	90	R				89-612 Tacketts Mill Rd				NA			NA		08/05/2003
							89-1291 Rockhill Lane									
(1290) Mill Lane	0.16	260	R				Cul-de-Sac				NA			NA		08/05/2003
							89-1289 Hidden Lane									
(1291) Rockhill Lane	0.07	120	R				89-1292 Springhill Rd				NA			NA		08/05/2003
							89-1290 Mill Lane									
(1291) Rockhill Lane	0.27	200	R				89-1291 Rockhill Lane				NA			NA		08/05/2003
							Cul-de-Sac									
(1292) Springhill Rd	0.34	80	R				89-628 Winding Creek Rd				NA			NA		09/15/2003
							89-1294 Marshall Ct									
(1293) Marshall Lane	0.13	120	R				Dead End				NA			NA		09/15/2003
							89-1293 Marshall Lane									
(1294) Marshall Ct	0.05	20	R				Dead End				NA			NA		09/15/2003
							89-1273 Fence Post Rd									
(1295) Barnswallow Lane	0.39	100	R				89-1272 Autumn Dr				NA			NA		07/30/2003
							Cul-de-Sac									
(1295) Barnswallow Lane	0.17	80	R				Cul-de-Sac				NA			NA		07/30/2003
							89-612 Tacketts Mill Rd									
(1296) Walnut Ridge Dr	0.30	170	R				89-1298 Plantation Lane				NA			NA		08/05/2003
							89-1279 Montpelier Dr									
(1297) Stratford Place	0.28	90	R				89-1279 Montpelier Dr				NA			NA		09/19/2006
							89-643 Joshua Rd									
(1298) Plantation Lane	0.30	210	R				Cul-de-Sac				NA			NA		09/19/2006
							89-1168 Camden Dr									
(1299) Kennedy Dr	0.06	90	R								NA			NA		09/26/2006

Virginia Department of Transportation
Traffic Engineering Division
2009
Annual Average Daily Traffic Volume Estimates By Section of Route
Stafford Maintenance Area

Route	Length	AADT	QA	4Tire	Bus	Truck				QC	K Factor	QK	Dir Factor	AAWDT	QW	Year
						2Axle	3+Axle	1Trail	2Trail							
Stafford County																
(1300) Helm Ct	0.17	40	R				From: 89-1289 Hidden Lane					NA		NA		08/21/2006
							To: Cul-de-Sac									
(1301) Walker Way	0.07	1500	R				From: 89-687 Hope Rd					NA		NA		09/30/2003
							To: 89-1302 Carroll Dr									
(1301) Walker Way	0.20	1300	R				From: 89-1303 Perkins Lane					NA		NA		09/30/2003
							To: 89-1311 Denise St									
(1301) Walker Way	0.05	1100	R				From: 89-1303 Perkins Lane					NA		NA		09/30/2003
							To: 89-1311 Denise St									
(1301) Walker Way	0.35	750	R				From: 89-1305 Doyle Pl					NA		NA		09/30/2003
							To: 89-1313 Aquia Bay Ave									
(1302) Carroll Dr	0.32	150	R				From: Dead End					NA		NA		09/30/2003
							To: 89-1301 Walker Way									
(1303) Perkins Lane	0.35	140	R				From: Dead End					NA		NA		09/30/2003
							To: 89-1301 Walker Way									
(1304) Stafford Ave	0.25	3400	R				From: 89-630 Courthouse Rd					NA		NA		09/29/2003
							To: 89-687 Hope Rd									
(1305) Doyle Pl	0.15	130	R				From: 89-1301 Walker Way					NA		NA		09/30/2003
							To: Dead End									
(1306) MacGregor Ridge Rd	0.85	290	R				From: 89-689 Hidden Springs Rd					NA		NA		09/30/2003
							To: Dead End									
(1307) Oak Dr	0.07	610	R				From: 89-1310 Peppertree Lane					NA		NA		09/29/2003
							To: 89-1308 Maple Dr									
(1307) Oak Dr	0.07	950	R				From: 89-1308 Maple Dr					NA		NA		09/29/2003
							To: 89-1309 Chestnut Dr									
(1307) Oak Dr	0.03	1400	R				From: 89-1309 Chestnut Dr					NA		NA		09/29/2003
							To: 89-631 Bells Hill Rd									
(1308) Maple Dr	0.09	200	R				From: 89-1309 Chestnut Dr					NA		NA		09/29/2003
							To: 89-1307 Oak Dr									
(1309) Chestnut Dr	0.10	310	R				From: 89-1308 Maple Dr					NA		NA		09/29/2003
							To: 89-1307 Oak Dr									
(1310) Peppertree Lane	0.13	170	R				From: Cul-de-Sac					NA		NA		09/29/2003
							To: 89-1307 Oak Dr									
(1311) Denise St	0.10	290	R				From: 89-1301 Walker Way					NA		NA		09/30/2003
							To: 89-1312 Wendy St									
(1311) Denise St	0.05	80	R				From: 89-1312 Wendy St					NA		NA		09/30/2003
							To: Cul-de-Sac									
(1312) Wendy St	0.32	220	R				From: Cul-de-Sac					NA		NA		09/30/2003
							To: 89-1311 Denise St									

Virginia Department of Transportation
Traffic Engineering Division
2009
Annual Average Daily Traffic Volume Estimates By Section of Route
Stafford Maintenance Area

Route	Length	AADT	QA	4Tire	Bus	Truck				QC	K Factor	QK	Dir Factor	AAWDT	QW	Year
						2Axle	3+Axle	1Trail	2Trail							
Stafford County																
(1313) Aquia Bay Ave	0.09	60	R											NA	NA	09/30/2003
(1313) Aquia Bay Ave	0.17	200	R											NA	NA	09/30/2003
(1313) Aquia Bay Ave	0.18	370	R											NA	NA	09/30/2003
(1314) Bowling Ct	0.05	40	R											NA	NA	09/29/2003
(1315) Bayview Overlook	0.22	110	R											NA	NA	09/29/2003
(1316) Cove Ct	0.10	50	R											NA	NA	08/01/2006
(1317) Quail Run Dr	0.17	450	R											NA	NA	09/30/2003
(1317) Quail Run Dr	0.12	560	R											NA	NA	09/30/2003
(1318) Peregrine Ct	0.15	70	R											NA	NA	09/30/2003
(1319) Bob White Lane	0.13	360	R											NA	NA	09/30/2003
(1319) Bob White Lane	0.07	48	R											NA	NA	09/30/2003
(1320) Derby Dr	0.09	120	R											NA	NA	08/20/2003
(1320) Derby Dr	0.06	220	R											NA	NA	08/20/2003
(1321) Belmont Ct	0.05	130	R											NA	NA	08/20/2003
(1322) Tally Hoe Dr	0.09	280	R											NA	NA	08/20/2003
(1322) Tally Hoe Dr	0.10	150	R											NA	NA	08/20/2003
(1322) Tally Hoe Dr	0.10	60	R											NA	NA	11/02/2006
(1323) Angus Circle	0.03	20	R											NA	NA	11/02/2006
(1324) Clermont Dr	0.03	40	R											NA	NA	11/02/2006
(1324) Clermont Dr	0.25	200	R											NA	NA	11/02/2006
(1324) Clermont Dr	0.35	1800	R											NA	NA	11/02/2006

Virginia Department of Transportation
Traffic Engineering Division
2009
Annual Average Daily Traffic Volume Estimates By Section of Route
Stafford Maintenance Area

Route	Length	AADT	QA	4Tire	Bus	-----Truck-----				QC	K Factor	QK	Dir Factor	AAWDT	QW	Year
						2Axle	3+Axle	1Trail	2Trail							
Stafford County																
(1325) Aiken Rd	0.19	190	R			From: 89-1324 Clermont Dr					NA			NA		11/02/2006
(1325) Aiken Rd	0.10	60	R			From: 89-1064 Woodlawn Terr					NA			NA		11/02/2006
						To: 89-1065 Fox Run Lane										
(1326) Jib Dr	0.49	260	R			From: 89-1313 Aquia Bay Ave					NA			NA		08/01/2006
						To: Cul-de-Sac										
(1327) Brandons Bluff	0.14	50	R			From: 89-1326 Jib Dr					NA			NA		08/01/2006
						To: Cul-de-Sac										
(1328) Harwill Dr	0.88	170	R			From: 89-616 Poplar Rd					NA			NA		08/21/2006
						To: Cul-de-Sac										
(1329) Harwill Ct	0.07	30	R			From: 89-1328 Harwill Dr					NA			NA		08/21/2006
						To: Cul-de-Sac										
(1330) Harley Ct	0.11	80	R			From: 89-1328 Harwill Dr					NA			NA		08/21/2006
						To: 89-645 Dunbar Dr										
(1331) Karen Terr	0.16	70	R			From: 89-1182 Sebastion Rd					NA			NA		10/23/2006
(1331) Karen Terr	0.28	140	R			From: 89-1180 Kendalwood Dr					NA			NA		10/23/2006
						To: 89-1935 Goodwin Dr										
(1332) Cary Pl	0.08	70	R			From: Cul-de-Sac					NA			NA		10/23/2006
						To: 89-1181 Matthews Lane										
(1333) Elizabeth Dr	0.25	340	R			From: 89-1335 Northview Dr					NA			NA		08/16/2006
						To: 89-624 Morton Rd; Layhill Rd										
(1334) Northridge Dr	0.20	290	R			From: 89-1335 Northview Dr					NA			NA		08/16/2006
						To: 89-624 Morton Rd; Layhill Rd										
(1335) Northview Dr	0.05	70	R			From: Dead End					NA			NA		08/16/2006
(1335) Northview Dr	0.07	110	R			From: 89-1333 Elizabeth Dr					NA			NA		08/16/2006
						To: 89-1334 Northridge Dr										
(1335) Northview Dr	0.10	70	R			From: 89-1334 Northridge Dr					NA			NA		08/16/2006
						To: Dead End										
(1336) Red Oak Dr	0.18	1100	R			From: 89-630 Courthouse Rd					NA			NA		09/29/2003
						To: 89-1337 Willow Lane										
(1337) Willow Lane	0.23	580	R			From: Cul-de-Sac					NA			NA		09/29/2003
						To: 89-1336 Red Oak Dr										
(1338) Twin Oaks Dr	0.32	40	R			From: 89-1306 MacGregor Ridge Rd					NA			NA		08/01/2006
						To: Cul-de-Sac										
(1339) Westridge Ct	0.05	110	R			From: Cul-de-Sac					NA			NA		08/16/2000
						To: 89-624 Morton Rd; Layhill Rd										
(1340) Austin Run Blvd	0.15	780	R			From: 89-1341 Wayside Ct					NA			NA		09/29/2003
						To: US 1 Jefferson Davis Hwy										

Virginia Department of Transportation
Traffic Engineering Division
2009
Annual Average Daily Traffic Volume Estimates By Section of Route
Stafford Maintenance Area

Route	Length	AADT	QA	4Tire	Bus	Truck				QC	K Factor	QK	Dir Factor	AAWDT	QW	Year
						2Axle	3+Axle	1Trail	2Trail							
Stafford County																
(1341) Wayside Ct	0.09	300	R				From: 89-1340 Austin Run Blvd				NA			NA		09/29/2003
							To: Cul-de-Sac									
(1342) Waterview Dr	0.11	160	R				From: 89-687 Hope Rd				NA			NA		09/29/2003
							To: 89-1343 Skyview Ct									
(1342) Waterview Dr	0.09	NA					From: Cul-de-Sac				NA			NA		
							To: Cul-de-Sac									
(1343) Skyview Ct	0.13	70	R				From: Cul-de-Sac				NA			NA		09/29/2003
							To: 89-1342 Waterview Dr									
(1344) Dish Pan Lane	0.20	2000	R				From: Cul-de-Sac				NA			NA		09/12/2006
							To: 89-630 Courthouse Rd									
(1345) Jennifer Lane	0.91	370	R				From: 89-630 Courthouse Rd				NA			NA		08/03/2006
							To: End Loop									
(1346) Carolyn Ct	0.10	20	R				From: Cul-de-Sac				NA			NA		08/03/2006
							To: 89-1345 Jennifer Lane									
(1347) Victory Ct	0.03	20	R				From: Cul-de-Sac				NA			NA		08/03/2006
							To: 89-1067 Steeplechase Rd									
(1348) Brookstone Dr	0.29	250	R				From: SR 218 White Oak Rd				NA			NA		10/21/2003
							To: 89-1349 Quartz Circle									
(1348) Brookstone Dr	0.21	310	R				From: Cul-de-Sac				NA			NA		10/05/2006
							To: Dead End									
(1349) Quartz Circle	0.16	160	R				From: Cul-de-Sac				NA			NA		10/21/2003
							To: 89-1348 Brookstone Dr									
(1350) Hamlin Dr	0.07	40	R				From: Cul-de-Sac				NA			NA		10/24/2006
							To: 89-1090 Sherri Lane									
(1350) Hamlin Dr	0.20	150	R				From: 89-1021 S, Culpeper St				NA			NA		10/24/2006
							To: 89-1019 S, Jett St									
(1350) Hamlin Dr	0.45	730	R				From: 89-1387 S, Pointe Rd N				NA			NA		10/24/2006
							To: 89-1354 N, Forest Point Way									
(1350) Hamlin Dr	0.51	120	R				From: 89-1089 Sherwood Dr				NA			NA		10/24/2006
							To: 89-1089 Sherwood Dr									
(1351) Adam Ct	0.09	60	R				From: Cul-de-Sac				NA			NA		10/24/2006
							To: 89-1350 Gap									
(1352) Bradford Ct	0.10	80	R				From: Cul-de-Sac				NA			NA		10/24/2006
							To: 89-1350 S, Hamlin Dr									
(1353) Creekway Lane	0.15	70	R				From: 89-1350 N, Hamlin Dr				NA			NA		10/24/2006
							To: 89-1350 N, Hamlin Dr									

Virginia Department of Transportation
Traffic Engineering Division
2009
Annual Average Daily Traffic Volume Estimates By Section of Route
Stafford Maintenance Area

Route	Length	AADT	QA	4Tire	Bus	-----Truck-----				QC	K Factor	QK	Dir Factor	AAWDT	QW	Year
						2Axle	3+Axle	1Trail	2Trail							
Stafford County																
(1354) Forest Point Way	0.14	70	R			From: 89-1350 S. Hamlin Dr					NA			NA		10/24/2006
						To: 89-1350 Hamlin Dr										
(1355) Falcon Ct	0.27	250	R			From: 89-1356 Mourning Dove Dr					NA			NA		08/03/2006
						To: Cul-de-Sac										
(1356) Mourning Dove Dr	0.54	130	R			From: Dead End					NA			NA		08/03/2006
						To: Cul-de-Sac										
(1357) Hartwood Meadows Rd	0.56	170	R			From: 89-752 Richards Ferry Rd					NA			NA		11/10/2009
						To: Dead End										
(1358) Potomac Overlook Lane	0.05	100	R			From: 89-621 Marlborough Rd					NA			NA		09/12/2006
						To: 89-1359 Waterbury Ct										
(1358) Potomac Overlook Lane	0.16	60	R			From: 89-1358 Potomac Overlook Lane					NA			NA		09/12/2006
						To: Cul-de-Sac										
(1359) Waterbury Ct	0.19	40	R			From: 89-1358 Potomac Overlook Lane					NA			NA		09/12/2006
						To: Cul-de-Sac										
(1360) Kelvin Dr	0.11	40	R			From: 89-617 Rockdale Rd					NA			NA		08/07/2006
						To: Cul-de-Sac										
(1361) Deep Run Rd	0.28	100	R			From: Cul-de-Sac					NA			NA		11/13/2003
						To: 89-615 Skyline Dr										
(1362) Meadowood Dr	0.09	100	R			From: Cul-de-Sac					NA			NA		10/23/2003
						To: 89-1363 Wildflower Ct										
(1362) Meadowood Dr	0.14	260	R			From: 89-1363 Wildflower Ct					NA			NA		10/23/2003
						To: 89-610 Garrisonville Rd										
(1363) Wildflower Ct	0.04	50	R			From: 89-1362 Meadowood Dr					NA			NA		10/23/2003
						To: Cul-de-Sac										
(1364) Inman Overlook	0.05	80	R			From: Cul-de-Sac					NA			NA		07/26/2006
						To: 89-1215 Oakridge Dr										
(1365) Galt Way	0.30	290	R			From: Cul-de-Sac					NA			NA		09/12/2006
						To: 89-630 Courthouse Rd										
(1366) Gloucester Way	0.19	130	R			From: 89-1365 Galt Way					NA			NA		09/12/2006
						To: 89-1367 Geddy Way										
(1367) Geddy Way	0.24	40	R			From: Cul-de-Sac					NA			NA		09/12/2006
						To: 89-1365 Galt Way										
(1368) Willowmere Pond Rd	0.45	160	R			From: Dead End					NA			NA		10/28/2003
						To: 89-627 Mountain View Rd										
(1369) Willowmere Ct	0.09	30	R			From: 89-1368 Willowmere Pond Rd					NA			NA		10/28/2003
						To: Cul-de-Sac										
(1370) Pointers Ridge	0.22	90	R			From: Cul-de-Sac					NA			NA		09/28/2006
						To: 89-768 King Georges Grant										

Virginia Department of Transportation
Traffic Engineering Division
2009
Annual Average Daily Traffic Volume Estimates By Section of Route
Stafford Maintenance Area

Route	Length	AADT	QA	4Tire	Bus	Truck				QC	K Factor	QK	Dir Factor	AAWDT	QW	Year
						2Axle	3+Axle	1Trail	2Trail							
Stafford County																
(1371) Fitzhughs Tr	0.19	80	R								NA		NA			09/28/2006
(1372) Rosemont Ct	0.07	47	R								NA		NA			10/05/2006
(1373) Caroway Dr	0.34	380	R								NA		NA			10/05/2006
(1374) Brooksbank Ct	0.06	48	R								NA		NA			10/05/2006
(1375) Carter Lane	0.46	170	R								NA		NA			08/21/2006
(1376) Christina Ct	0.19	330	R								NA		NA			08/21/2006
(1377) Cacey Lane	0.42	100	R								NA		NA			08/21/2006
(1378) Erwin Overlook	0.08	60	R								NA		NA			07/26/2006
(1379) Hoover Lane	0.30	60	R								NA		NA			08/21/2006
(1380) Serene Ct	0.09	50	R								NA		NA			09/19/2006
(1381) Peaceful Court	0.11	90	R								NA		NA			09/19/2006
(1382) Pleasure Ct	0.17	80	R								NA		NA			09/19/2006
(1383) Aztec Dr	0.24	100	R								NA		NA			09/12/2006
(1384) Drummers Cove	0.09	40	R								NA		NA			09/12/2006
(1384) Drummers Cove	0.09	NA									NA		NA			
(1385) Atkins Ct	0.07	60	R								NA		NA			10/16/2006
(1386) Sleepy Cove Ct	0.11	20	R								NA		NA			10/21/2003
(1387) Pointe Rd N	0.04	110	R								NA		NA			10/17/2000
(1387) Pointe Rd N	0.08	70	R								NA		NA			10/17/2000

Virginia Department of Transportation
Traffic Engineering Division
2009
Annual Average Daily Traffic Volume Estimates By Section of Route
Stafford Maintenance Area

Route	Length	AADT	QA	4Tire	Bus	-----Truck-----				QC	K Factor	QK	Dir Factor	AAWDT	QW	Year
						2Axle	3+Axle	1Trail	2Trail							
Stafford County																
(1387) Pointe Rd N	0.14	980	R			From: 89-1389 Ridge Pointe Ln					NA			NA		10/17/2000
(1387) Pointe Rd N	0.15	260	R			To: 89-1350 S, Hamlin Dr					NA			NA		10/17/2000
(1387) Pointe Rd N						From: 89-1350 N, Hamlin Dr										
(1388) Pointe La S	0.31	330	R			To: 89-1389 Ridge Pointe Ln					NA			NA		10/17/2000
(1388) Pointe La S	0.22	80	R			From: 89-1387 Pointe Rd N					NA			NA		10/17/2000
(1388) Pointe La S	0.08	90	R			To: 89-1389 Ridge Pointe Ln					NA			NA		10/17/2000
(1388) Pointe La S						From: Cul-de-Sac										
(1389) Ridge Pointe Lane	0.07	1700	R			To: 89-607 Deacon Rd					NA			NA		10/17/2000
(1389) Ridge Pointe Lane	0.23	1300	R			From: 89-1388 Pointe Lane S					NA			NA		10/17/2000
(1389) Ridge Pointe Lane	0.25	330	R			To: 89-1387 Pointe Rd N					NA			NA		10/17/2000
(1389) Ridge Pointe Lane	0.06	70	R			From: 89-1388 Pointe Lane S					NA			NA		10/17/2000
(1389) Ridge Pointe Lane						To: Cul-de-Sac										
(1390) Linwood Ct	0.06	70	R			From: 89-1081 Amherst Ave					NA			NA		10/10/2006
(1390) Linwood Ct						To: Cul-de-Sac										
(1391) Mintleaf St	0.25	160	R			From: 89-1393 Emily Lane					NA			NA		09/07/2006
(1391) Mintleaf St						To: 89-651 Kellogg Mill Rd										
(1392) Wateredge Lane	0.86	100	R			From: Dead End					NA			NA		09/07/2006
(1392) Wateredge Lane	0.35	120	R			To: 89-1386 Sleepy Cove Ct					NA			NA		09/07/2006
(1392) Wateredge Lane						From: Cul-de-Sac										
(1393) Emily Lane	0.10	30	R			To: Cul-de-Sac					NA			NA		09/07/2006
(1393) Emily Lane	0.08	NA				From: 89-1391 Mintleaf St					NA			NA		
(1393) Emily Lane						To: Cul-de-Sac										
(1394) Abel Dr	0.15	220	R			From: 89-1392 Wateredge Lane					NA			NA		09/07/2006
(1394) Abel Dr						To: 89-651 Kellogg Mill Rd										
(1395) Greenridge Dr	0.98	2000	R			From: 89-721 Old Concord Rd					NA			NA		08/01/2006
(1395) Greenridge Dr						To: 89-631 Coal Landing Rd										
(1396) Knightsbridge Way	0.24	580	R			From: 89-1395 Greenridge Dr					NA			NA		08/01/2006
(1396) Knightsbridge Way						To: Cul-de-Sac										
(1397) Endicott Lane	0.38	250	R			From: Dead End					NA			NA		08/01/2006
(1397) Endicott Lane						To: 89-1396 Knightsbridge Way										
(1398) Somerville St	0.12	160	R			From: 89-1399 Edgecliff Lane					NA			NA		08/01/2006
(1398) Somerville St						To: 89-1396 Knightsbridge Way										
(1399) Edgecliff Lane	0.24	150	R			From: 89-1397 Endicott Lane					NA			NA		08/01/2006
(1399) Edgecliff Lane						To: Cul-de-Sac										

Virginia Department of Transportation
Traffic Engineering Division
2009
Annual Average Daily Traffic Volume Estimates By Section of Route
Stafford Maintenance Area

Route	Length	AADT	QA	4Tire	Bus	Truck				QC	K Factor	QK	Dir Factor	AAWDT	QW	Year
						2Axle	3+Axle	1Trail	2Trail							
Stafford County																
(1401) Carol St	0.11	50	R								NA			NA		07/08/2003
(1401) Carol St	0.02	10	R								NA			NA		07/08/2003
(1402) Little St	0.10	130	R								NA			NA		07/08/2003
(1402) Little St	0.11	70	R								NA			NA		07/08/2003
(1403) Stuart St	0.08	70	R								NA			NA		07/08/2003
(1404) Berkshire Dr	0.25	420	R								NA			NA		07/28/2003
(1405) Scarborough Ct	0.13	180	R								NA			NA		07/28/2003
(1406) Shawnee Way	0.73	47	R								NA			NA		09/16/2003
(1406) Shawnee Way	0.16	300	R								NA			NA		09/16/2003
(1407) Jason Lane	0.74	2100	R								NA			NA		08/01/2006
(1408) Kennesaw Dr	0.33	220	R								NA			NA		08/01/2006
(1409) Fort Sumpter Lane	0.09	90	R								NA			NA		08/01/2006
(1410) River Bend Dr	0.26	170	R								NA			NA		07/08/2003
(1411) Old Landing Ct	0.14	100	R								NA			NA		07/08/2003
(1411) Old Landing Ct	0.10	70	R								NA			NA		07/08/2003
(1412) Tudor Ct	0.07	100	R								NA			NA		10/23/2003
(1413) Prosperity Lane	0.20	2300	R								NA			NA		07/26/2006
(1414) Warwick Way	0.13	200	R								NA			NA		10/23/2003
(1415) Whitsons Run Dr	0.79	1400	R								NA			NA		07/17/2006
(1416) Vine Pl	0.52	670	R								NA			NA		07/17/2006

Virginia Department of Transportation
Traffic Engineering Division
2009
Annual Average Daily Traffic Volume Estimates By Section of Route
Stafford Maintenance Area

Route	Length	AADT	QA	4Tire	Bus	Truck				QC	K Factor	QK	Dir Factor	AAWDT	QW	Year
						2Axle	3+Axle	1Trail	2Trail							
Stafford County																
(1417) Tanglewood Lane	0.33	100	R				From: 89-1416 Vine Pl				NA			NA		07/17/2006
							To: Cul-de-Sac									
(1418) Haven Ct	0.08	60	R				From: 89-1417 Tanglewood Lane				NA			NA		07/17/2006
							To: Cul-de-Sac									
(1419) Fallsway Lane	0.21	90	R				From: 89-1416 Vine Pl				NA			NA		07/17/2006
							To: 89-1415 Whitsons Run Dr									
(1420) Coldspring Dr	0.20	130	R				From: 89-1415 Whitsons Run Dr				NA			NA		07/17/2006
							To: 89-1416 Vine Pl									
(1421) Fairfield Ct	0.10	90	R				From: Cul-de-Sac				NA			NA		07/17/2006
							To: 89-1415 Whitsons Run Dr									
(1422) Ryan Way	0.13	120	R				From: 89-1415 Whitsons Run Dr				NA			NA		07/17/2006
							To: Cul-de-Sac									
(1423) Willingham Circle	0.07	100	R				From: 89-1416 Vine Pl				NA			NA		07/17/2006
							To: Cul-de-Sac									
(1424) Monarch Ct	0.09	130	R				From: Cul-de-Sac				NA			NA		2006
							To: 89-1482 Northhampton Blvd									
(1425) Drake	0.20	480	R				From: 89-1395 Greenridge Dr				NA			NA		08/01/2006
							To: Cul-de-Sac									
(1426) Greenhaven Ct	0.09	90	R				From: 89-1425 Drake				NA			NA		08/01/2006
							To: Cul-de-Sac									
(1427) Barrington Ct	0.08	70	R				From: Cul-de-Sac				NA			NA		08/01/2006
							To: 89-1397 Endicott Lane									
(1428) Woodflower Ct	0.07	100	R				From: Cul-de-Sac				NA			NA		08/01/2006
							To: 89-1395 Greenridge Dr									
(1429) Tanterra Dr	0.67	330	R				From: Cul-de-Sac				NA			NA		07/28/2003
							To: 89-720 Fritters Lane									
(1430) Timothy Lane	0.28	80	R				From: Cul-de-Sac				NA			NA		08/21/2006
							To: 89-610 Garrisonville Rd									
(1431) Prosperity Lane	0.06	80	R				From: 89-1429 Tanterra Dr				NA			NA		07/28/2003
							To: Cul-de-Sac									
(1432) Barrington Woods Blvd	0.60	140	R				From: Dead End				NA			NA		08/21/2006
							To: 89-646 Tacketts Mill Rd									
(1433) Riverton Dr	0.23	540	R				From: Cul-de-Sac				NA			NA		07/26/2006
							To: 89-1436 Taber Ct									
(1433) Riverton Dr	0.09	390	R				From: 89-1436 Taber Ct				NA			NA		07/26/2006
							To: 89-1434 Thornberry Lane									
(1433) Riverton Dr	0.04	530	R				From: 89-1434 Thornberry Lane				NA			NA		07/26/2006
							To: 89-720 Fritters Lane									

Virginia Department of Transportation
Traffic Engineering Division
2009
Annual Average Daily Traffic Volume Estimates By Section of Route
Stafford Maintenance Area

Route	Length	AADT	QA	4Tire	Bus	Truck				QC	K Factor	QK	Dir Factor	AAWDT	QW	Year
						2Axle	3+Axle	1Trail	2Trail							
Stafford County																
(1434) Thornberry Lane	0.23	260	R									NA		NA		07/26/2006
(1434) Thornberry Lane	0.07	410	R									NA		NA		07/16/2006
(1435) Renwick Ct	0.05	90	R									NA		NA		07/26/2006
(1436) Taber Ct	0.10	120	R									NA		NA		07/26/2006
(1437) Jessica Rae Lane	0.24	190	R									NA		NA		10/23/2006
(1438) Myers Rd	0.13	1200	R									NA		NA		10/23/2006
(1438) Myers Rd	0.24	740	R									NA		NA		10/23/2006
(1439) Jenny Lynn Rd	0.10	60	R									NA		NA		10/23/2006
(1441)	0.05	60	R									NA		NA		07/28/2003
(1442) Wallace Farms Lane	0.46	80	R									NA		NA		09/07/2006
(1443) Pritchard Ct	0.05	48	R									NA		NA		08/01/2006
(1444) Meade Ct	0.20	210	R									NA		NA		08/01/2006
(1445) Riverside Pkwy	0.80	1400	R									NA		NA		09/21/2006
(1446) Antietam Loop	0.27	160	R									NA		NA		08/01/2006
(1447) Confederate Way	0.38	1400	R									NA		NA		08/01/2006
(1448) Knoxville Ct	0.04	60	R									NA		NA		08/01/2006
(1449) Lindsey Lane	0.35	80	R									NA		NA		09/19/2006
(1450) English Hills Dr	0.26	100	R									NA		NA		08/23/2006
(1451) Dorothy Lane	0.12	130	R									NA		NA		07/24/2006

Virginia Department of Transportation
 Traffic Engineering Division
 2009
 Annual Average Daily Traffic Volume Estimates By Section of Route
 Stafford Maintenance Area

Route	Length	AADT	QA	4Tire	Bus	Truck				QC	K Factor	QK	Dir Factor	AAWDT	QW	Year
						2Axle	3+Axle	1Trail	2Trail							
Stafford County																
(1451) Dorothy Lane	0.05	260	R				89-1453 Harry Ct				NA			NA		07/24/2006
(1451) Dorothy Lane	0.05	390	R				89-1452 Jane Ct				NA			NA		07/24/2006
(1451) Dorothy Lane	0.26	1300	R				89-1470 Atna Dr				NA			NA		07/24/2006
							89-610 Garrisonville Rd									
(1452) Jane Ct	0.08	110	R				Cul-de-Sac				NA			NA		07/24/2006
							89-1451 Dorothy Lane									
(1453) Harry Ct	0.09	100	R				Cul-de-Sac				NA			NA		07/24/2006
							89-1451 Dorothy Lane									
(1454) Emerson Ct	0.09	120	R				89-1470 Atna Dr				NA			NA		07/24/2006
							Cul-de-Sac									
(1455) Highpointe Blvd	0.61	2100	R				Dead End				NA			NA		07/20/2006
							89-684 Mine Rd									
(1455) N Vine Pl	0.09	2600	R								NA			NA		07/20/2006
							89-1456 Royal Ct									
(1455) N Vine Pl	0.15	2000	R								NA			NA		07/20/2006
							Dead End									
(1456) Royal Ct	0.12	540	R				89-1455 N Vine Pl				NA			NA		07/20/2006
							Dead End									
(1457) Justin Ct	0.09	110	R				89-1470 Atna Dr				NA			NA		07/24/2006
							Cul-de-Sac									
(1458) Jason Ct	0.11	190	R				Cul-de-Sac				NA			NA		07/24/2006
							89-1470 Atna Dr									
(1459) Lawhorn Rd	0.17	220	R				89-1465 Lakewood Ct				NA			NA		07/24/2006
							89-1466									
(1459) Lawhorn Rd	0.26	260	R								NA			NA		07/24/2006
							89-1461 Matto Cove									
(1460) Settlers Way	0.11	2900	R				89-684 Mine Rd				NA			NA		07/20/2006
							89-1461 Matto Cove									
(1460) Settlers Way	0.03	2500	R								NA			NA		07/20/2006
							89-1463 Newland Cove									
(1460) Settlers Way	0.09	2500	R								NA			NA		07/20/2006
							89-1464 Burns Rd									
(1460) Settlers Way	0.21	2100	R								NA			NA		07/20/2006
							89-1466 Old Mineral Rd									
(1460) Settlers Way	0.15	1100	R								NA			NA		07/20/2006
							89-1465 Lakewood Ct									
(1461) Matto Cove	0.05	400	R				89-1460 Settlers Way				NA			NA		07/20/2006
							89-1462 Jamall Cove									
(1461) Matto Cove	0.06	370	R								NA			NA		07/20/2006
							89-1459 Lawhorn Pl									

Virginia Department of Transportation
Traffic Engineering Division
2009
Annual Average Daily Traffic Volume Estimates By Section of Route
Stafford Maintenance Area

Route	Length	AADT	QA	4Tire	Bus	-----Truck-----				QC	K Factor	QK	Dir Factor	AAWDT	QW	Year
						2Axle	3+Axle	1Trail	2Trail							
Stafford County																
(1461) Matto Cove	0.05	70	R				From: 89-1459 Lawhorn Pl					NA		NA		07/20/2006
							To: Cul-de-Sac									
(1462) Jamall Cove	0.06	60	R				From: Cul-de-Sac					NA		NA		07/20/2006
							To: 89-1461 Matto Cove									
(1463) Newland Cove	0.04	50	R				From: Cul-de-Sac					NA		NA		07/20/2006
							To: 89-1460 Settlers Way									
(1464) Burns Rd	0.04	70	R				From: Dead End					NA		NA		07/20/2006
(1464) Burns Rd	0.13	150	R				From: 89-1472 Arbor Lane					NA		NA		07/20/2006
(1464) Burns Rd	0.08	210	R				From: 89-1471 Cathedral Lane					NA		NA		07/20/2006
(1464) Burns Rd	0.06	370	R				From: 89-1465 Lakewood Ct					NA		NA		07/20/2006
							To: 89-1460 Settlers Way									
(1465) Lakewood Ct	0.21	270	R				From: 89-1464 Burns Rd					NA		NA		07/20/2006
(1465) Lakewood Ct	0.17	280	R				From: 89-1466 Old Mineral Rd					NA		NA		07/20/2006
(1465) Lakewood Ct	0.06	1300	R				From: 89-1460 Settlers Way					NA		NA		07/20/2006
(1465) Lakewood Ct	0.06	1500	R				From: 89-1459 Lawhorn Pl					NA		NA		07/20/2006
(1465) Lakewood Ct	0.08	140	R				From: 89-1468 Rocky Way Dr					NA		NA		07/20/2006
							To: Cul-de-Sac									
(1466) Old Mineral Rd	0.12	1100	R				From: 89-1482 Northhampton Blvd					NA		NA		07/24/2006
(1466) Old Mineral Rd	0.05	850	R				From: 89-1465 Lakewood Ct					NA		NA		07/24/2006
(1466) Old Mineral Rd	0.11	300	R				From: 89-1460 Settlers Way					NA		NA		07/24/2006
							To: 89-1467 Puritan Pl									
(1467) Puritan Pl	0.12	160	R				From: Cul-de-Sac					NA		NA		07/24/2006
(1467) Puritan Pl	0.05	60	R				From: 89-1466 Old Mineral Rd					NA		NA		07/24/2006
							To: Cul-de-Sac									
(1468) Rocky Way Dr	0.23	1400	R				From: 89-1465 Lakewood Ct					NA		NA		07/24/2006
(1468) Rocky Way Dr	0.09	1700	R				From: 89-1469 Lee Ct					NA		NA		07/24/2006
(1468) Rocky Way Dr	0.19	1800	R				From: 89-1470 Atna Dr; Grants Ct					NA		NA		07/24/2006
							To: 89-751 Eustace Rd									
(1469) Lee Ct	0.08	120	R				From: Cul-de-Sac					NA		NA		07/24/2006
							To: 89-1468 Rocky Way Dr									
(1470) Grants Ct	0.06	90	R				From: Cul-de-Sac					NA		NA		07/24/2006
							To: 89-1468 Rocky Way Dr									

Virginia Department of Transportation
 Traffic Engineering Division
 2009
 Annual Average Daily Traffic Volume Estimates By Section of Route
 Stafford Maintenance Area

Route	Length	AADT	QA	4Tire	Bus	-----Truck-----				QC	K Factor	QK	Dir Factor	AAWDT	QW	Year
						2Axle	3+Axle	1Trail	2Trail							
Stafford County																
(1470) Atna Dr	0.10	650	R			From: 89-1468 Rocky Way Dr					NA			NA		07/24/2006
(1470) Atna Dr	0.10	610	R			To: 89-1454 Emerson Ct					NA			NA		07/24/2006
(1471) Cathedral Lane	0.07	1800	R			From: 89-1451 Dorothy Lane					NA			NA		07/20/2006
(1471) Cathedral Lane	0.06	1800	R			To: 89-1482 Northhampton Blvd					NA			NA		07/20/2006
(1471) Cathedral Lane	0.16	2000	R			From: 89-1464 Burns Rd					NA			NA		07/20/2006
(1472) Arbor Lane	0.05	100	R			To: 89-1472 Arbor Lane					NA			NA		07/20/2006
(1472) Arbor Lane	0.10	190	R			From: 89-684 Mine Rd					NA			NA		07/20/2006
(1472) Arbor Lane	0.07	350	R			To: Cul-de-Sac					NA			NA		07/20/2006
(1473) Olde English Way	0.09	150	R			From: 89-1473 Olde English Way					NA			NA		07/20/2006
(1474) Bankston Ct	0.08	130	R			To: 89-1464 Burns Rd					NA			NA		07/20/2006
(1475) New Bedford Lane	0.08	390	R			From: 89-1471 Cathedral Lane					NA			NA		07/20/2006
(1475) New Bedford Lane	0.05	230	R			To: 89-1482 Northhampton Blvd					NA			NA		07/20/2006
(1475) New Bedford Lane	0.07	170	R			From: 89-1472 Arbor Lane					NA			NA		07/20/2006
(1476) Dak Brook Ct	0.07	100	R			To: 89-1482 Northhampton Blvd					NA			NA		07/20/2006
(1477) Danbury Ct	0.04	100	R			From: 89-1476 Dak Brook Ct					NA			NA		07/17/2006
(1478) Exeter Lane	0.06	90	R			To: 89-1477 Danbury Ct					NA			NA		07/17/2006
(1478) Exeter Lane	0.04	360	R			From: Cul-de-Sac					NA			NA		07/17/2006
(1478) Exeter Lane	0.04	70	R			To: 89-684 Mine Rd					NA			NA		07/17/2006
(1479) Brixham Ct	0.12	150	R			From: 89-1479 Brixham Ct					NA			NA		07/17/2006
(1479) Brixham Ct	0.05	100	R			To: Cul-de-Sac					NA			NA		07/17/2006
(1480) Hulvey Dr	0.44	110	R			From: 89-1478 Exeter Lane					NA			NA		07/20/2006
						To: 89-641 W, Onville Rd					NA			NA		07/20/2006
						From: 89-641 E, Onville Rd					NA			NA		07/20/2006

Virginia Department of Transportation
Traffic Engineering Division
2009
Annual Average Daily Traffic Volume Estimates By Section of Route
Stafford Maintenance Area

Route	Length	AADT	QA	4Tire	Bus	-----Truck-----				QC	K Factor	QK	Dir Factor	AAWDT	QW	Year
						2Axle	3+Axle	1Trail	2Trail							
Stafford County																
(1481) Westbrook Lane	0.18	290	R				From: 89-1483 Greenspring Dr				NA			NA		07/17/2006
(1481) Westbrook Lane	0.04	60	R				To: 89-1485 Brantford Dr				NA			NA		07/17/2006
							To: Cul-de-Sac									
(1482) Northhampton Blvd	0.19	6100	R				From: 89-751 Eustace Rd				NA			NA		07/17/2006
(1482) Northhampton Blvd	0.31	6800	R				To: 89-1615 Christopher Way				NA			NA		07/17/2006
(1482) Northhampton Blvd	0.35	4800	R				To: 89-1474 Bankston Ct				NA			NA		10/23/2003
(1482) Northhampton Blvd	0.29	3100	R				To: 89-684 Mine Rd				NA			NA		07/17/2006
(1482) Northhampton Blvd	0.17	880	R				To: 89-684 Mine Rd; Gap				NA			NA		07/17/2006
(1482) Northhampton Blvd	0.14	330	R				To: 89-1483 Greenspring Dr				NA			NA		07/17/2006
(1482) Northhampton Blvd	0.14	330	R				To: 89-1485 Brantford Dr				NA			NA		07/17/2006
(1483) Greenspring Dr	0.05	850	R				To: 89-1489 Sydney La; Brittany La				NA			NA		07/17/2006
(1483) Greenspring Dr	0.05	850	R				To: 89-1482 Northhampton Blvd				NA			NA		07/17/2006
(1483) Greenspring Dr	0.09	600	R				To: 89-1481 Westbrook Lane				NA			NA		07/17/2006
(1483) Greenspring Dr	0.02	10	R				To: 89-1484 Bridgeport Cir; East Brook Ct				NA			NA		07/17/2006
(1484) East Brook Ct	0.07	130	R				To: Dead End				NA			NA		07/17/2006
(1484) Bridgeport Cir	0.08	500	R				To: Cul-de-Sac				NA			NA		07/17/2006
(1484) Bridgeport Cir	0.08	500	R				To: 89-1483 Greenspring Dr				NA			NA		07/17/2006
(1484) Bridgeport Cir	0.27	230	R				To: Begin Loop				NA			NA		07/17/2006
(1484) Bridgeport Cir	0.27	230	R				To: End Loop				NA			NA		07/17/2006
(1485) Brantford Dr	0.07	130	R				To: Cul-de-Sac				NA			NA		07/17/2006
(1485) Brantford Dr	0.05	220	R				To: 89-1482 Northhampton Blvd				NA			NA		07/17/2006
(1485) Brantford Dr	0.05	110	R				To: 89-1488 Hampshire Ct				NA			NA		07/17/2006
(1486) Austin Ridge Dr	0.12	5800	R				To: 89-1481 Westbrook Lane				NA			NA		08/03/2006
(1486) Austin Ridge Dr	0.13	4700	R				To: 89-684 Mine Rd				NA			NA		08/03/2006
(1486) Austin Ridge Dr	0.16	2800	R				To: 89-1605 Francis Ct				NA			NA		08/03/2006
(1486) Austin Ridge Dr	0.26	2100	R				To: 89-1790 Lafayette St; 89-1910 Scotland Circle				NA			NA		08/03/2006
(1486) Austin Ridge Dr	0.35	5900	R				To: 89-1917 Tavern Rd				NA			NA		08/03/2006
(1486) Austin Ridge Dr	0.35	5900	R				To: 89-1924				NA			NA		04/24/2009
(1486) Austin Ridge Dr	0.90	5300	R				To: 89-1928 Folk Rd				NA			NA		12/16/2008
(1486) Austin Ridge Dr	0.90	5300	R				To: 89-630 Courthouse Rd				NA			NA		12/16/2008

Virginia Department of Transportation
 Traffic Engineering Division
 2009
 Annual Average Daily Traffic Volume Estimates By Section of Route
 Stafford Maintenance Area

Route	Length	AADT	QA	4Tire	Bus	Truck				QC	K Factor	QK	Dir Factor	AAWDT	QW	Year
						2Axle	3+Axle	1Trail	2Trail							
Stafford County																
(1487) Dunkirk Lane	0.07	120	R				89-1489 Brittany Lane				NA			NA		07/17/2006
							Cul-de-Sac									
(1488) Hampshire Ct	0.06	160	R				Cul-de-Sac				NA			NA		07/17/2006
							89-1485 Brantford Dr									
(1489) Brittany Lane	0.56	1300	R				89-1482 Northhampton Blvd				NA			NA		07/17/2006
							89-1487 Dunkirk Lane				NA			NA		07/17/2006
(1489) Brittany Lane	0.17	120	R				89-1482 Northhampton Blvd				NA			NA		07/17/2006
							Cul-de-Sac									
(1489) Sydney Lane	0.15	140	R				Cul-de-Sac				NA			NA		07/17/2006
							Cul-de-Sac				NA			NA		
(1490) Stafford Lakes Pkwy	0.57	3000	R				US 17 Warrenton Rd				NA			NA		08/23/2006
							US 17 Warrenton Rd				NA			NA		
(1491) Cardinal Forest Dr	0.40	1500	R				89-1492 MID				NA			NA		09/07/2006
							89-1495 Oliver Ct				NA			NA		09/07/2006
(1491) Cardinal Forest Dr	0.09	1200	R				89-1492 N, Baldwin Dr				NA			NA		09/07/2006
							89-1515 Norfolk St				NA			NA		09/07/2006
(1491) Cardinal Forest Dr	0.08	1100	R				Cul-de-Sac				NA			NA		09/07/2006
							89-1491 S, Cardinal Forest Dr				NA			NA		09/07/2006
(1492) Gable Ct	0.05	60	R				89-1491 Mid, Cardinal Forest Dr				NA			NA		09/07/2006
							89-1491 N, Cardinal Forest Dr				NA			NA		09/07/2006
(1492) Bellamy Lane	0.22	300	R				89-1511 Lynchester Dr				NA			NA		09/17/2006
							Cul-de-Sac				NA			NA		
(1492) Baldwin Dr	0.27	80	R				Cul-de-Sac				NA			NA		09/07/2006
							89-1491 Cardinal Forest Dr				NA			NA		09/07/2006
(1492) Baldwin Dr	0.29	100	R				Cul-de-Sac				NA			NA		09/17/2006
							89-1491 Cardinal Forest Dr				NA			NA		09/07/2006
(1492) Baldwin Dr	0.29	100	R				Cul-de-Sac				NA			NA		09/17/2006
							89-1491 Cardinal Forest Dr				NA			NA		09/07/2006
(1493) Averil Ct	0.12	150	R				Cul-de-Sac				NA			NA		09/07/2006
							89-1491 Cardinal Forest Dr				NA			NA		09/07/2006
(1494) Amber Ct	0.04	70	R				Cul-de-Sac				NA			NA		09/07/2006
							89-1491 Cardinal Forest Dr				NA			NA		09/07/2006
(1495) Oliver Ct	0.06	80	R				Cul-de-Sac				NA			NA		09/07/2006
							89-1491 Cardinal Forest Dr				NA			NA		09/07/2006
(1496) Holly Berry Rd	1.12	280	R				89-655 Holly Corner Rd				NA			NA		10/09/2003
							Cul-de-Sac				NA			NA		
(1497) Horsepen Run	0.11	90	R				89-1496 Holly Berry Rd				NA			NA		10/09/2003
							89-1498 Holly Berry Rd				NA			NA		10/09/2003
(1498) Holly Berry Rd	0.04	NA					Cul-de-Sac				NA			NA		
							89-1497 Horsepen Run				NA			NA		10/09/2003
(1498) Holly Berry Rd	0.22	70	R				Cul-de-Sac				NA			NA		10/09/2003
							Cul-de-Sac				NA			NA		

Virginia Department of Transportation
Traffic Engineering Division
2009
Annual Average Daily Traffic Volume Estimates By Section of Route
Stafford Maintenance Area

Route	Length	AADT	QA	4Tire	Bus	-----Truck-----				QC	K Factor	QK	Dir Factor	AAWDT	QW	Year
						2Axle	3+Axle	1Trail	2Trail							
Stafford County																
(1499) Colonel Colin Ct	0.07	110	R								NA			NA		07/17/2006
						From: 89-1482 Northhampton Blvd										
						To: Cul-de-Sac										
(1500) Winslow Rd	0.09	30	R								NA			NA		10/07/2003
						From: Cul-de-Sac										
(1500) Winslow Rd	0.33	130	R								NA			NA		10/07/2003
						From: 89-1502 Summey St										
						To: 89-649 Richland Rd										
(1501) Colyer Rd	0.10	30	R								NA			NA		10/07/2003
						From: Cul-de-Sac										
(1501) Colyer Rd	0.21	120	R								NA			NA		10/07/2003
						From: 89-1502 Summey St										
						To: 89-649 Richland Rd										
(1502) Summey St	0.13	45	R								NA			NA		10/07/2003
						From: 89-1501 Colyer Rd										
						To: 89-1500 Winslow Rd										
(1503) Countryside Dr	0.36	210	R								NA			NA		09/06/2006
						From: 89-662 Stony Hill Rd										
(1503) Countryside Dr	0.14	60	R								NA			NA		09/06/2006
						From: 89-1504 Cannon Knolls Dr										
						To: Cul-de-Sac										
(1504) Cannon Knolls Dr	0.29	120	R								NA			NA		09/06/2006
						From: 89-662 Stony Hill Rd										
(1504) Cannon Knolls Dr	0.41	70	R								NA			NA		09/06/2006
						From: 89-1505 Artillery Dr										
						To: 89-1503 Countryside Dr										
(1505) Artillery Dr	0.18	70	R								NA			NA		09/06/2006
						From: 89-1504 Cannon Knolls Dr										
						To: Cul-de-Sac										
(1506) Merchant Dr	0.56	240	R								NA			NA		09/06/2006
						From: 89-649 Richland Rd										
						To: Dead End										
(1506) Merchant Dr	0.10	70	R								NA			NA		09/06/2006
						From: 89-1508 Debbie Dr										
						To: Cul-de-Sac										
(1507) Rainwater Lane	0.34	130	R								NA			NA		09/06/2006
						From: 89-649 Richland Rd										
						To: Cul-de-Sac										
(1508) Debbie Dr	0.33	110	R								NA			NA		09/06/2006
						From: 89-1506 Merchant Dr										
						To: Cul-de-Sac										
(1509) Branch Creek Way	0.35	48	R								NA			NA		10/07/2003
						From: 89-616 Poplar Rd										
						To: Cul-de-Sac										
(1510) Widewater Tr	0.12	60	R								NA			NA		09/11/2006
						From: Cul-de-Sac										
						To: 89-611 Widewater Rd										
(1511) Lynchester Dr	0.50	250	R								NA			NA		09/07/2006
						From: 89-1515 Norfolk St										
						To: 89-1513 Evansshire Dr										
(1512) Pennsbury Ct	0.17	100	R								NA			NA		09/07/2006
						From: Cul-de-Sac										
						To: 89-1511 Lynchester Dr										
(1513) Evansshire Dr	0.19	220	R								NA			NA		09/07/2006
						From: Cul-de-Sac										
						To: 89-1511 Lynchester Dr										

Virginia Department of Transportation
Traffic Engineering Division
2009
Annual Average Daily Traffic Volume Estimates By Section of Route
Stafford Maintenance Area

Route	Length	AADT	QA	4Tire	Bus	Truck				QC	K Factor	QK	Dir Factor	AAWDT	QW	Year
						2Axle	3+Axle	1Trail	2Trail							
Stafford County																
(1513) Evansshire Dr	0.05	NA					From: 89-1511 Lynchester Dr				NA			NA		
							To: Cul-de-Sac									
(1514) Bedford Ct	0.10	90	R				From: 89-1513 Evansshire Dr				NA			NA		09/07/2006
							To: Cul-de-Sac									
(1515) Norfolk St	0.48	840	R				From: 89-652 Truslow Rd				NA			NA		09/07/2006
							To: 89-1511 Lynchester Dr									
(1516) Saint Williams Way	0.54	270	R				From: 89-1518 Saint Roberts Dr				NA			NA		08/03/2006
							To: 89-1518 Saint Roberts Dr									
(1517) Saint Phillips Rd	0.06	580	R				From: 89-1518 Saint Roberts Dr				NA			NA		08/03/2006
							To: 89-1523 Bryant Blvd									
(1518) Saint Roberts Dr	0.28	510	R				From: 89-1887				NA			NA		12/11/2008
							To: 89-1516 Saint Williams Way									
(1518) Saint Roberts Dr	0.07	1100	R				From: 89-1516 Saint Williams Way				NA			NA		08/03/2006
							To: 89-1517 Saint Phillips Rd									
(1518) Saint Roberts Dr	0.19	1200	R				From: 89-1517 Saint Phillips Rd				NA			NA		08/03/2006
							To: 89-1519 Saint Sisas Pl									
(1518) Saint Roberts Dr	0.06	1300	R				From: 89-1519 Saint Sisas Pl				NA			NA		08/03/2006
							To: 89-1516 Saint Williams Way									
(1518) Saint Roberts Dr	0.47	1500	R				From: 89-1516 Saint Williams Way				NA			NA		12/11/2008
							To: 89-643 Joshua Rd									
(1519) Saint Sisas Pl	0.08	90	R				From: 89-1518 Saint Roberts Dr				NA			NA		08/03/2006
							To: Cul-de-Sac									
(1520) Buck Rd	0.57	620	R				From: Dead End				NA			NA		08/03/2006
							To: 89-1209 Choptank Rd									
(1521) Day Dr	0.07	170	R				From: 89-1200 Stevens Dr				NA			NA		08/03/2006
							To: 89-1209 Choptank Rd									
(1522) St Albans Blvd	0.48	560	R				From: 89-1592; 89-1593; 89-1596				NA			NA		08/03/2006
							To: 89-1200 Stevens Dr									
(1523) Bryant Blvd	0.61	390	R				From: Dead End				NA			NA		08/03/2006
							To: Dead End									
(1524) Sevier St	0.15	70	R				From: 89-1522 St Albans Blvd				NA			NA		08/03/2006
							To: 89-1520 Buck Rd									
(1525) McLaughlin St	0.15	70	R				From: 89-1522 St Albans Blvd				NA			NA		08/03/2006
							To: 89-1520 Buck Rd									
(1526) Bertram Blvd	0.90	550	R				From: Dead End				NA			NA		08/03/2006
							To: 89-1243 Boyd Dr									
(1527) Martin St	0.26	60	R				From: 89-1522 St Albans Blvd				NA			NA		08/03/2006
							To: Cul-de-Sac									
(1528) True Rd	0.37	70	R				From: 89-1522 St Albans Blvd				NA			NA		08/03/2006
							To: Dead End									

Virginia Department of Transportation
Traffic Engineering Division
2009
Annual Average Daily Traffic Volume Estimates By Section of Route
Stafford Maintenance Area

Route	Length	AADT	QA	4Tire	Bus	Truck				QC	K Factor	QK	Dir Factor	AAWDT	QW	Year
						2Axle	3+Axle	1Trail	2Trail							
Stafford County																
(1529) Washington and Lee Blv	0.58	650	R											NA		08/03/2006
(1530) Deene Ct	0.15	110	R											NA		08/07/2006
(1531) Biscoe Ct	0.08	90	R											NA		08/07/2006
(1532) Tyll Ct	0.10	90	R											NA		08/07/2006
(1533) Josh Pl	0.06	60	R											NA		08/07/2006
(1534) Mantle Ct	0.15	110	R											NA		08/07/2006
(1535) Alvin Ct	0.07	80	R											NA		08/07/2006
(1535) Wells Rd	0.17	110	R											NA		08/07/2006
(1535) Wells Rd	0.09	100	R											NA		08/07/2006
(1536) Pickos Pl	0.16	170	R											NA		08/07/2006
(1536) Pickos Pl	0.09	80	R											NA		08/07/2006
(1537) McCormick Ct	0.07	50	R											NA		08/07/2006
(1538) Alf Lane	0.07	260	R											NA		08/07/2006
(1538) Alf Lane	0.08	60	R											NA		08/07/2006
(1539) Cascade Lane	0.65	160	R											NA		08/28/2006
(1540) Walnut Grove Dr	0.29	100	R											NA		08/28/2006
(1541) Grove Lane	0.26	60	R											NA		08/28/2006
(1542) Natchez Lane	0.24	360	R											NA		10/09/2003
(1543) Goldcup Dr	0.36	180	R											NA		10/09/2003
(1544) Trotter Lane	0.17	70	R											NA		10/09/2003

Virginia Department of Transportation
Traffic Engineering Division
2009
Annual Average Daily Traffic Volume Estimates By Section of Route
Stafford Maintenance Area

Route	Length	AADT	QA	4Tire	Bus	-----Truck-----				QC	K Factor	QK	Dir Factor	AAWDT	QW	Year
						2Axle	3+Axle	1Trail	2Trail							
Stafford County																
(1545) Spring Lake Dr	0.25	1500	R				From: 89-648 Shelton Shop Rd					NA		NA		08/14/2006
(1545) Spring Lake Dr	0.10	570	R				To: Begin Loop					NA		NA		08/14/2006
(1545) Spring Lake Dr	0.26	160	R				From: 89-1546 Collins Ct					NA		NA		08/14/2006
(1545) Spring Lake Dr	0.21	280	R				To: 89-1547 W, Cookson Dr					NA		NA		08/14/2006
(1545) Spring Lake Dr							From: End Loop									
(1546) Collins Ct	0.07	120	R				From: 89-1545 Spring Lake Dr					NA		NA		08/14/2006
(1546) Collins Ct							To: Cul-de-Sac									
(1547) Cookson Dr	0.16	270	R				From: 89-1545 W, Spring Lake Dr					NA		NA		08/14/2006
(1547) Cookson Dr	0.04	170	R				To: 89-1545 E, Spring Lake Dr					NA		NA		08/14/2006
(1547) Cookson Dr	0.17	270	R				From: 89-1549 N, Markham Way					NA		NA		08/14/2006
(1547) Cookson Dr	0.07	360	R				To: 89-1549 S, Markham Way					NA		NA		08/14/2006
(1547) Cookson Dr							From: 89-1545 S, Spring Lake Dr									
(1548) Johnson Ct	0.10	130	R				To: Cul-de-Sac					NA		NA		08/14/2006
(1548) Johnson Ct							From: 89-1545 Spring Lake Dr									
(1549) Markham Way	0.15	120	R				To: 89-1547 S, Cookson Dr					NA		NA		08/14/2006
(1549) Markham Way							From: 89-1547 N, Cookson Dr									
(1550) B-Vue Ave	0.12	160	R				To: 89-610 Garrisonville Rd					NA		NA		07/26/2006
(1550) B-Vue Ave							From: 89-1552 Kelly Way									
(1551) Joyce St	0.31	1200	R				To: 89-610 Garrisonville Rd					NA		NA		07/26/2006
(1551) Joyce St							From: 89-1555 Garfield St									
(1552) Kelly Way	0.47	360	R				To: 89-1551 Joyce St					NA		NA		07/26/2006
(1552) Kelly Way							From: Cul-de-Sac									
(1553) Princess St	0.19	90	R				To: 89-1552 Kelly Way					NA		NA		07/26/2006
(1553) Princess St							From: 89-1551 Joyce St									
(1554) Owen St	0.23	120	R				To: 89-1552 Kelly Way					NA		NA		07/26/2006
(1554) Owen St							From: 89-1551 Joyce St									
(1555) Garfield St	0.29	140	R				To: 89-1552 Kelly Way					NA		NA		07/26/2006
(1555) Garfield St							From: 89-1556 Jody Ct									
(1556) Jody Ct	0.09	80	R				To: Cul-de-Sac					NA		NA		07/26/2006
(1556) Jody Ct							From: 89-1555 Garfield St									
(1557) Spartan Lane	0.29	120	R				To: Dead End					NA		NA		08/03/2006
(1557) Spartan Lane							From: 89-630 Courthouse Rd									
(1558) Innsbruck Court	0.17	60	R				To: 89-1255 Crown Manor Dr					NA		NA		08/21/2006
(1558) Innsbruck Court							From: Cul-de-Sac									

Virginia Department of Transportation
Traffic Engineering Division
2009
Annual Average Daily Traffic Volume Estimates By Section of Route
Stafford Maintenance Area

Route	Length	AADT	QA	4Tire	Bus	Truck				QC	K Factor	QK	Dir Factor	AAWDT	QW	Year
						2Axle	3+Axle	1Trail	2Trail							
Stafford County																
(1559)	0.22	NA														
(1560) Appling Rd	0.06	70	R													07/26/2006
(1560) Appling Rd	0.06	330	R													07/26/2006
(1560) Appling Rd	0.13	530	R													07/26/2006
(1561) Wexwood Ct	0.14	220	R													07/26/2006
(1562) Wendover Ct	0.06	220	R													07/26/2006
(1562) Wendover Ct	0.14	110	R													07/26/2006
(1563) Ashbrook Rd	0.06	130	R													07/26/2006
(1563) Ashbrook Rd	0.05	310	R													07/26/2006
(1564) Wren Way	0.14	150	R													07/26/2006
(1565) Ruffian Dr	0.06	1200	R													08/14/2006
(1565) Ruffian Dr	0.43	1000	R													08/14/2006
(1565) Ruffian Dr	0.49	930	R													08/14/2006
(1565) Ruffian Dr	0.28	480	R													08/14/2006
(1566) Winning Colors Rd	0.43	210	R													08/14/2006
(1566) Winning Colors Rd	0.86	140	R													08/14/2006
(1567) Rome Dome Ct	0.39	60	R													08/14/2006
(1568) Keswick Rd	0.35	170	R													08/14/2006
(1569) Catbird Ct	0.15	40	R													08/14/2006
(1570) Clark Lane	0.11	1200	R													09/11/2006
(1570) Clark Lane	0.57	750	R													09/11/2006

Virginia Department of Transportation
Traffic Engineering Division
2009
Annual Average Daily Traffic Volume Estimates By Section of Route
Stafford Maintenance Area

Route	Length	AADT	QA	4Tire	Bus	Truck				QC	K Factor	QK	Dir Factor	AAWDT	QW	Year
						2Axle	3+Axle	1Trail	2Trail							
Stafford County																
(1571) Barclay Lane	0.58	400	R				From: 89-1570 Clark Lane				NA			NA		09/11/2006
(1571) Barclay Lane	0.06	60	R				From: 89-1787 Pembroke Lane				NA			NA		09/11/2006
							To: Dead End									
(1572)	0.10	NA					From: Dead End				NA			NA		
(1572) London Way	0.04	80	R				From: 89-1571 Barclay Lane				NA			NA		09/11/2006
							To: Cul-de-Sac									
(1573) Hawthorne Ct	0.14	130	R				From: 89-1595; 89-1599				NA			NA		08/07/2006
							To: Cul-de-Sac									
(1574) Gettysburg Ct	0.17	1000	R				From: Cul-de-Sac				NA			NA		08/01/2006
							To: 89-1407 Jason Lane									
(1575) Riva Ridge Lane	0.36	220	R				From: 89-1565 Ruffian Dr				NA			NA		09/16/2003
							To: Cul-de-Sac									
(1576) Meridian Lane	0.74	220	R				From: Cul-de-Sac				NA			NA		09/16/2003
							To: 89-1565 Ruffian Dr									
(1577) Calvalcade Lane	0.25	90	R				From: Cul-de-Sac				NA			NA		09/16/2003
							To: 89-1576 Meridian Lane									
(1578)	0.21	90	R				From: Dead End				NA			NA		11/03/2003
							To: 89-1588									
(1579)	0.13	130	R				From: 89-1578				NA			NA		11/03/2003
							To: Cul-de-Sac									
(1580) Olde Forge Dr	0.46	920	R				From: Dead End				NA			NA		09/11/2006
							To: Bus US 17 Warrenton Rd									
(1581) Lockwood Dr	0.17	280	R				From: SR 218 White Oak Rd				NA			NA		10/23/2003
							To: 89-1585 Pribble Lane									
(1582) Hazel Ct	0.05	80	R				From: Cul-de-Sac				NA			NA		10/23/2003
							To: 89-1581 Lockwood Dr									
(1583) Jill Ct	0.09	60	R				From: Cul-de-Sac				NA			NA		10/23/2003
							To: 89-1581; 89-1584									
(1584) Jill Ct	0.05	60	R				From: 89-1581; 89-1583				NA			NA		10/23/2003
							To: Cul-de-Sac									
(1585) Pribble Lane	0.27	310	R				From: 89-669 Little Whim Rd				NA			NA		10/23/2003
							To: Cul-de-Sac									
(1586) Peacock Station Rd	0.17	220	R				From: 89-652 Truslow Rd				NA			NA		09/07/2006
							To: 89-1587 Plume Ct									
(1586) Peacock Station Rd	0.26	100	R				From: Cul-de-Sac				NA			NA		09/07/2006

Virginia Department of Transportation
Traffic Engineering Division
2009
Annual Average Daily Traffic Volume Estimates By Section of Route
Stafford Maintenance Area

Route	Length	AADT	QA	4Tire	Bus	Truck				QC	K Factor	QK	Dir Factor	AAWDT	QW	Year
						2Axle	3+Axle	1Trail	2Trail							
Stafford County																
(1587) Plume Ct	0.41	120	R				89-1586 Peacock Station Rd				NA			NA		09/07/2006
							Cul-de-Sac									
(1588)	0.17	330	R				89-1264 Parkway Blvd				NA			NA		11/08/2003
							Cul-de-Sac									
(1589)	0.11	140	R				Cul-de-Sac				NA			NA		11/03/2003
							89-1264 Parkway Blvd									
(1590) Carnaby St	0.13	360	R				Cul-de-Sac				NA			NA		08/14/2006
							US 1 Jefferson Davis Hwy									
(1591) Essex St	0.04	130	R				89-1590 Carnaby St				NA			NA		08/14/2006
							Cul-de-Sac									
(1592) Montgomery Dr	0.11	NA					Dead End				NA			NA		
							89-2000									
(1592) Montgomery Dr	0.32	1700	R				89-1522 St Albans Blvd; 89-1596 Melville Ct				NA			NA		11/03/2003
(1593) Twain Ct	0.08	47	R				89-1522; 89-1592; 89-1596				NA			NA		11/03/2003
							Cul-de-Sac									
(1594) Poe Pl	0.11	130	R				Cul-de-Sac				NA			NA		11/03/2003
							89-1592 Montgomery Dr									
(1595) Walt Whitman Blvd	0.59	2500	R				89-648; 89-767				NA			NA		11/03/2003
							89-1592 Montgomery Dr									
(1596) Melville Ct	0.12	140	R				Cul-de-Sac				NA			NA		11/03/2003
							89-1522; 89-1592; 89-1593									
(1597) Longfellow Ct	0.11	90	R				Cul-de-Sac				NA			NA		11/03/2003
							89-1595; 89-1598									
(1598) Irving Ct	0.14	100	R				89-1595; 89-1597				NA			NA		11/03/2003
							Cul-de-Sac									
(1599) Bradstreet Ct	0.09	100	R				Cul-de-Sac				NA			NA		11/03/2003
							89-1595 Walt Whitman Blvd									
(1600) Adler Lane	0.12	220	R				89-627 Mountain View Rd				NA			NA		09/25/2006
							Cul-de-Sac									
(1602) Joseph Ct	0.16	260	R				Cul-de-Sac				NA			NA		10/28/2003
							89-1433; 89-1603									
(1603) Grace Ct	0.12	140	R				89-1433; 89-1602				NA			NA		10/28/2003
							Cul-de-Sac									
(1604) Whitestone Dr	0.32	1200	R				Cul-de-Sac				NA			NA		10/28/2003
							89-642 Barrett Heights Rd									
(1605) Francis Ct	0.30	690	R				89-1486 Austin Ridge Dr				NA			NA		11/13/2003
							Cul-de-Sac									

Virginia Department of Transportation
Traffic Engineering Division
2009
Annual Average Daily Traffic Volume Estimates By Section of Route
Stafford Maintenance Area

Route	Length	AADT	QA	4Tire	Bus	Truck				QC	K Factor	QK	Dir Factor	AAWDT	QW	Year
						2Axle	3+Axle	1Trail	2Trail							
Stafford County																
(1606) Morrissey Stone Ct	0.18	180	R				From: 89-1605 Francis Ct					NA		NA		11/13/2003
							To: Cul-de-Sac									
(1607) Brush Everbard Ct	0.15	220	R				From: 89-1605 Francis Ct					NA		NA		11/13/2003
							To: 89-1790 Lafayette St									
(1607) Brush Everbard Ct	0.84	730	R				From: 89-1790 Lafayette St					NA		NA		11/13/2003
							To: Cul-de-Sac									
(1608) Newport Ct	0.08	110	R				From: Cul-de-Sac					NA		NA		11/13/2003
							To: 89-1607; 89-1609									
(1609) Barlow House Ct	0.15	160	R				From: 89-1607; 89-1608					NA		NA		11/13/2003
							To: Cul-de-Sac									
(1610) Ridgewood Dr	0.30	220	R				From: 89-642 Barrett Heights Rd					NA		NA		11/13/2003
							To: 89-1202 Oak Rd									
(1611) Glendale Dr	0.14	110	R				From: 89-1610 Ridgewood Dr					NA		NA		07/26/2006
							To: Cul-de-Sac									
(1612) Nassau Ct	0.11	90	R				From: Cul-de-Sac					NA		NA		08/03/2006
							To: 89-1607 Brush Everbard Ct									
(1614) Rocky Stone Rd	0.15	140	R				From: 89-1202 Oak Rd					NA		NA		07/26/2006
							To: Cul-de-Sac									
(1615) Christopher Way	0.41	1200	R				From: Cul-de-Sac					NA		NA		07/20/2006
							To: 89-1482 Northhampton Blvd									
(1616) Legal Ct	0.15	150	R				From: Cul-de-Sac					NA		NA		07/20/2006
							To: 89-1618; 89-1617									
(1617) Queens Mill Ct	0.14	820	R				From: 89-1618; 89-1616					NA		NA		07/20/2006
							To: Cul-de-Sac									
(1618) Eustace Rd	1.31	3700	R				From: 89-733 Embrey Mill Rd					NA		NA		07/20/2006
							To: 89-751 Eustace Rd									
(1619)	0.20	130	R				From: Cul-de-Sac					NA		NA		07/14/2003
							To: 89-1620 Sierra Dr									
(1620) Sierra Dr	0.19	320	R				From: 89-1161 Town and Country Dr					NA		NA		10/10/2006
							To: 89-1621 Trails End Rd									
(1620) Sierra Dr	0.18	510	R				From: 89-1621 Trails End Rd					NA		NA		07/14/2003
							To: Cul-de-Sac									
(1621) Trails End Rd	0.09	400	R				From: Cul-de-Sac					NA		NA		07/14/2003
							To: 89-1620 Sierra Dr									
(1621) Trails End Rd	0.07	240	R				From: 89-1620 Sierra Dr					NA		NA		10/10/2006
							To: 89-1162 Meadow Dr									
(1622) Falling Water Ct	0.14	170	R				From: 89-1162 Meadow Dr					NA		NA		07/14/2003
							To: Cul-de-Sac									

Virginia Department of Transportation
 Traffic Engineering Division
 2009
 Annual Average Daily Traffic Volume Estimates By Section of Route
 Stafford Maintenance Area

Route	Length	AADT	QA	4Tire	Bus	Truck				QC	K Factor	QK	Dir Factor	AAWDT	QW	Year
						2Axle	3+Axle	1Trail	2Trail							
Stafford County																
(1623) Barbara Ann Dr	0.27	750	R								NA		NA			10/28/2003
(1624) Craig Ct	0.05	50	R								NA		NA			10/28/2003
(1625) Theresa Dr	0.25	440	R								NA		NA			10/28/2003
(1626) Tom Ct	0.04	40	R								NA		NA			10/28/2003
(1627) Frank Ct	0.04	50	R								NA		NA			10/28/2003
(1628) Keith Ct	0.04	47	R								NA		NA			10/28/2003
(1629) Cory Ct	0.05	60	R								NA		NA			10/28/2003
(1630) Lord Fairfax Dr	0.42	550	R								NA		NA			10/02/2006
(1631) John Jay Rd	0.19	80	R								NA		NA			10/02/2006
(1632) Wolcott Rd	0.19	50	R								NA		NA			10/02/2006
(1633) Pickering Rd	0.21	140	R								NA		NA			10/02/2006
(1634) Livingston Ct	0.06	80	R								NA		NA			10/02/2006
(1635) Dinwiddie Ct	0.06	70	R								NA		NA			10/02/2006
(1636) Braddock Dr	0.22	210	R								NA		NA			10/02/2006
(1637) Lawrence Lane	0.20	160	R								NA		NA			10/02/2006
(1638) Cornwallis Dr	0.04	NA									NA		NA			
(1638) Cornwallis Dr	0.26	170	R								NA		NA			10/02/2006
(1639) Fresh Water Dr	0.30	160	R								NA		NA			10/02/2006
(1640) Sturbridge Lane	0.11	100	R								NA		NA			07/24/2006

Virginia Department of Transportation
Traffic Engineering Division
2009
Annual Average Daily Traffic Volume Estimates By Section of Route
Stafford Maintenance Area

Route	Length	AADT	QA	4Tire	Bus	Truck				QC	K Factor	QK	Dir Factor	AAWDT	QW	Year
						2Axle	3+Axle	1Trail	2Trail							
Stafford County																
(1641) Heatherbrook Lane	0.14	330	R								NA			NA		07/24/2006
(1642) Monna Lee Dr	0.18	80	R								NA			NA		07/26/2006
(1643)	0.13	80	R								NA			NA		10/23/2003
(1644)	0.04	20	R								NA			NA		10/23/2003
(1645) Brentwood Lane	0.25	300	R								NA			NA		08/16/2006
(1646) Yucca Dr	0.13	290	R								NA			NA		09/10/2003
(1647) Myrtle Rd	0.25	170	R								NA			NA		09/10/2003
(1648) Plumosa Dr	0.37	560	R								NA			NA		09/10/2003
(1649) Acacia Ct	0.16	160	R								NA			NA		09/10/2003
(1650) Melanie Hollow Lane	0.27	190	R								NA			NA		10/12/2006
(1650) Melanie Hollow Lane	0.13	150	R								NA			NA		10/12/2006
(1650) Melanie Hollow Lane	0.42	190	R								NA			NA		10/12/2006
(1651) Redskin Dr	0.05	50	R								NA			NA		10/03/2006
(1651) Redskin Dr	0.12	60	R								NA			NA		10/03/2006
(1652) Sweetbriar Dr	0.06	160	R								NA			NA		10/03/2006
(1652) Sweetbriar Dr	0.26	100	R								NA			NA		10/03/2006
(1653) Mundy Lane	0.09	110	R								NA			NA		10/02/2006
(1653) Mundy Lane	0.13	520	R								NA			NA		10/02/2006
(1654) Harwood Ct	0.07	80	R								NA			NA		10/02/2006
(1655) Brown Circle	0.43	90	R								NA			NA		10/03/2006

Virginia Department of Transportation
Traffic Engineering Division
2009
Annual Average Daily Traffic Volume Estimates By Section of Route
Stafford Maintenance Area

Route	Length	AADT	QA	4Tire	Bus	-----Truck-----				QC	K Factor	QK	Dir Factor	AAWDT	QW	Year
						2Axle	3+Axle	1Trail	2Trail							
Stafford County																
(1655) Brown Circle	0.14	80	R				From: 89-665 N, Clarion Dr					NA		NA		10/03/2006
							To: 89-1652 Sweetbriar Dr									
(1656) Donna Dale Dr	0.07	70	R				From: Cul-de-Sac					NA		NA		10/03/2006
							To: 89-665 Clarion Dr									
(1656) Donna Dale Dr	0.14	190	R				From: 89-1652 Sweetbriar Dr					NA		NA		10/03/2006
							To: 89-1657 Twin Lake Ct									
(1656) Donna Dale Dr	0.07	110	R				From: Cul-de-Sac					NA		NA		10/03/2006
							To: 89-1656 Donna Dale Dr									
(1657) Twin Lake Ct	0.08	80	R				From: 89-1190 Briarwood Dr					NA		NA		10/02/2006
							To: 89-1650 Melanie Hollow Lane									
(1657) Twin Lake Ct	0.06	130	R				From: Cul-de-Sac					NA		NA		10/02/2006
							To: 89-1659 Argyle Hills Dr									
(1657) Twin Lake Ct	0.11	140	R				From: 89-1650 Melanie Hollow Lane					NA		NA		10/02/2006
							To: Cul-de-Sac									
(1657) Bagley Ct	0.05	80	R				From: 89-1650 S, Melanie Hollow Lane					NA		NA		10/02/2006
							To: 89-1660 Rubins Walk									
(1659) Argyle Hills Dr	0.15	160	R				From: 89-682 Colebrook Rd					NA		NA		10/02/2006
							To: 89-1663 Greenland Ct; Howard Cir									
(1659) Argyle Hills Dr	0.04	910	R				From: 89-1662 Trey Ct					NA		NA		10/02/2006
							To: 89-1661 Tupper Lane									
(1660) Rubins Walk	0.17	250	R				From: 89-1659 Argyle Hills Dr					NA		NA		10/02/2006
							To: 89-1650 Melanie Hollow Lane									
(1660) Rubins Walk	0.22	490	R				From: 89-1660 Rubins Walk					NA		NA		10/02/2006
							To: Cul-de-Sac									
(1660) Rubins Walk	0.16	560	R				From: 89-1660 Rubins Walk					NA		NA		10/02/2006
							To: 89-1660 Rubins Walk									
(1661) Tupper Lane	0.06	70	R				From: Cul-de-Sac					NA		NA		10/02/2006
							To: 89-1660 Rubins Walk									
(1662) Trey Ct	0.08	50	R				From: 89-1660 Rubins Walk					NA		NA		10/02/2006
							To: Cul-de-Sac									
(1663) Howard Circle	0.11	80	R				From: 89-1660 Rubins Walk					NA		NA		10/02/2006
							To: Cul-de-Sac									
(1663) Greenland Ct	0.09	100	R				From: Cul-de-Sac					NA		NA		10/02/2006
							To: 89-1656 Donna Dale Dr									
(1664) Sonny and Sam Ct	0.05	30	R				From: Cul-de-Sac					NA		NA		11/03/2003
							To: 89-1656 Donna Dale Dr									
(1665) River Acres Lane	0.41	NA					From: Cul-de-Sac					NA		NA		
							To: 89-1666 Old Banks Dr									
(1665) River Acres Lane	0.16	200	R				From: 89-654 Rocky Run Rd					NA		NA		10/15/2003
							To: Cul-de-Sac									
(1666) Old Banks Dr	0.25	60	R				From: Cul-de-Sac					NA		NA		10/15/2003
							To: 89-1665 River Acres Lane									

Virginia Department of Transportation
 Traffic Engineering Division
 2009
 Annual Average Daily Traffic Volume Estimates By Section of Route
 Stafford Maintenance Area

Route	Length	AADT	QA	4Tire	Bus	-----Truck-----				QC	K Factor	QK	Dir Factor	AAWDT	QW	Year
						2Axle	3+Axle	1Trail	2Trail							
Stafford County																
(1666) Old Banks Dr	0.37	80	R			From: 89-1665 River Acres Lane					NA			NA		10/15/2003
						To: Cul-de-Sac										
(1667) Little Oak Rd	0.42	130	R			From: Cul-de-Sac					NA			NA		10/03/2006
						To: 89-2098										
(1668) Parkwood Ct	0.18	320	R			From: 89-751 Northhampton Blvd					NA			NA		07/24/2006
						To: Cul-de-Sac										
(1669) Darbywood Ct	0.13	210	R			From: 89-1668 Parkwood Ct					NA			NA		07/24/2006
						To: Cul-de-Sac										
(1670) Whitson Ridge Dr	0.19	860	R			From: 89-751 Northhampton Blvd					NA			NA		07/24/2006
						To: 89-1675 Hawthorne Ct										
(1670) Whitson Ridge Dr	0.03	970	R			From: 89-1675 Hawthorne Ct					NA			NA		07/24/2006
						To: 89-1674 Groystone Pl										
(1670) Whitson Ridge Dr	0.32	1400	R			From: 89-1674 Groystone Pl					NA			NA		07/26/2006
						To: 89-751 Northhampton Blvd										
(1671) Burwell Pl	0.04	60	R			From: Cul-de-Sac					NA			NA		07/26/2006
						To: 89-1670 Whitson Ridge Dr										
(1671) Asmead Pl	0.04	80	R			From: 89-1670 Whitson Ridge Dr					NA			NA		07/26/2006
						To: Cul-de-Sac										
(1672) Crossword Pl	0.04	110	R			From: Cul-de-Sac					NA			NA		07/26/2006
						To: 89-1670 Whitson Ridge Dr										
(1672) Daventry Pl	0.08	80	R			From: 89-1670 Whitson Ridge Dr					NA			NA		07/26/2006
						To: Cul-de-Sac										
(1673) Hunter Tr	0.10	250	R			From: 89-1676 Woods Edge Ct					NA			NA		07/26/2006
						To: 89-1670 Whitson Ridge Dr										
(1673) Fieldstone Ct	0.06	120	R			From: 89-1670 Whitson Ridge Dr					NA			NA		07/26/2006
						To: Cul-de-Sac										
(1674) Groystone Pl	0.05	100	R			From: Cul-de-Sac					NA			NA		07/26/2006
						To: 89-1670 Whitson Ridge Dr										
(1675) Hawthorne Ct	0.07	110	R			From: 89-1670 Whitson Ridge Dr					NA			NA		07/26/2006
						To: Cul-de-Sac										
(1676) Woods Edge Ct	0.03	220	R			From: 89-751 Northhampton Blvd					NA			NA		07/28/2003
						To: 89-1677 Quiet Brook Ct										
(1676) Woods Edge Ct	0.10	90	R			From: 89-1677 Quiet Brook Ct					NA			NA		07/28/2003
						To: 89-1673 Hunter Tr										
(1676) Woods Edge Ct	0.10	120	R			From: 89-1673 Hunter Tr					NA			NA		07/28/2003
						To: Cul-de-Sac										
(1677) Quiet Brook Ct	0.06	60	R			From: 89-1676 Woods Edge Ct					NA			NA		07/28/2003
						To: Cul-de-Sac										
(1679) Timberwood Ct	0.06	100	R			From: 89-751 Northhampton Blvd					NA			NA		07/28/2003
						To: Cul-de-Sac										

Virginia Department of Transportation
Traffic Engineering Division
2009
Annual Average Daily Traffic Volume Estimates By Section of Route
Stafford Maintenance Area

Route	Length	AADT	QA	4Tire	Bus	Truck				QC	K Factor	QK	Dir Factor	AAWDT	QW	Year
						2Axle	3+Axle	1Trail	2Trail							
Stafford County																
(1680) Dawson Dr	0.23	500	R									NA		NA		10/10/2006
(1680) Dawson Dr	0.15	440	R									NA		NA		10/10/2006
(1680) Dawson Dr	0.03	390	R									NA		NA		10/10/2006
(1680) Dawson Dr	0.05	220	R									NA		NA		10/10/2006
(1680) Dawson Dr	0.02	390	R									NA		NA		10/10/2006
(1681) Long Ct	0.05	50	R									NA		NA		10/10/2006
(1682) Seay Ct	0.10	60	R									NA		NA		10/10/2006
(1683) Shepard Ct	0.07	70	R									NA		NA		10/10/2006
(1684) Idylwood Pl	0.04	60	R									NA		NA		07/24/2006
(1685) Jonquil Pl	0.05	120	R									NA		NA		07/24/2006
(1686) Leather Bark Ct	0.04	70	R									NA		NA		07/24/2006
(1687) Northedge Ct	0.04	70	R									NA		NA		07/24/2006
(1687) Knollside Ct	0.10	120	R									NA		NA		07/24/2006
(1688) Sarasota Dr	0.38	550	R									NA		NA		10/23/2003
(1689) Savannah Ct	0.42	230	R									NA		NA		10/23/2003
(1690) Jenny Lynn Rd N	0.10	650	R									NA		NA		10/16/2006
(1690) Jenny Lynn Rd N	0.14	220	R									NA		NA		10/16/2006
(1691) Cross Cut Lane	0.13	220	R									NA		NA		10/16/2006
(1691) Cross Cut Lane	0.07	250	R									NA		NA		10/16/2006
(1692) Little Brook Circle	0.08	160	R									NA		NA		10/16/2006
(1692) Little Brook Circle	0.04	70	R									NA		NA		10/16/2006

Virginia Department of Transportation
Traffic Engineering Division
2009
Annual Average Daily Traffic Volume Estimates By Section of Route
Stafford Maintenance Area

Route	Length	AADT	QA	4Tire	Bus	Truck				QC	K Factor	QK	Dir Factor	AAWDT	QW	Year
						2Axle	3+Axle	1Trail	2Trail							
Stafford County																
(1693) Summerlake Ct	0.06	60	R				89-1688 Sarasota Dr				NA			NA		10/23/2003
							Cul-de-Sac									
(1694) Prince Ct	0.04	30	R				89-1688 Sarasota Dr				NA			NA		10/23/2003
							Cul-de-Sac									
(1695) Blossom Wood Ct	0.60	600	R				Cul-de-Sac				NA			NA		10/23/2003
							89-1688; 89-1693									
(1696) Westhampton Ct	0.39	100	R				Cul-de-Sac				NA			NA		10/23/2003
							89-1695 Blossom Wood Ct									
(1697) Mennis Ct	0.05	80	R				Cul-de-Sac				NA			NA		10/10/2006
							89-1680 Dawson Dr									
(1698) Charleston Ct	0.34	90	R				Cul-de-Sac				NA			NA		10/23/2003
							89-1695 Blossom Wood Ct									
(1699) Cheshire Dr	0.24	410	R				89-1695 Blossom Wood Ct				NA			NA		10/23/2003
							89-1688 Sarasota Dr									
(1700) Leamington Rd	0.06	200	R				89-700 Litchfield Blvd				NA			NA		09/21/2006
							89-1701 Teri Lyn Ct									
(1700) Leamington Rd	0.06	210	R				89-1702 Sarah Ct				NA			NA		09/21/2006
							89-1703 Branbury Ct									
(1700) Leamington Rd	0.05	250	R				89-1700 Leamington Rd				NA			NA		09/21/2006
							Cul-de-Sac									
(1701) Teri Lyn Ct	0.05	60	R				Cul-de-Sac				NA			NA		09/21/2006
							89-1700 Leamington Rd									
(1702) Sarah Ct	0.04	60	R				Cul-de-Sac				NA			NA		09/21/2006
							89-1700 Leamington Rd									
(1703) Branbury Ct	0.04	90	R				Cul-de-Sac				NA			NA		09/21/2006
							89-1705 Colleen Rd									
(1703) Branbury Ct	0.04	380	R				89-1700 Leamington Rd				NA			NA		09/21/2006
							89-1704 Salford Ct									
(1703) Branbury Ct	0.04	180	R				89-1704 Salford Ct				NA			NA		09/21/2006
							89-700 Litchfield Blvd									
(1703) Branbury Ct	0.05	170	R				89-700 Litchfield Blvd				NA			NA		09/21/2006
							89-1703 Branbury Ct									
(1704) Salford Ct	0.08	150	R				Cul-de-Sac				NA			NA		09/21/2006
							89-1703 Branbury Ct									
(1705) Colleen Rd	0.07	440	R				89-1703 Branbury Ct				NA			NA		09/21/2006
							Dead End									
(1706) Plantation Dr	0.38	12000	R				US 17 Warrenton Rd				NA			NA		09/21/2006
							89-1705 Colleen Rd									
(1706) Plantation Dr	0.10	11000	R				89-1705 Colleen Rd				NA			NA		09/21/2006
							89-700 Litchfield Blvd									

Virginia Department of Transportation
Traffic Engineering Division
2009
Annual Average Daily Traffic Volume Estimates By Section of Route
Stafford Maintenance Area

Route	Length	AADT	QA	4Tire	Bus	-----Truck-----				QC	K Factor	QK	Dir Factor	AAWDT	QW	Year
						2Axle	3+Axle	1Trail	2Trail							
Stafford County																
(1706) Plantation Dr	0.18	6000	R			From: 89-700 Litchfield Blvd					NA			NA		11/13/2003
(1706) Plantation Dr	0.32	11000	R			To: 89-1707 Hastings Dr					NA			NA		09/21/2006
(1706) Plantation Dr	0.62	5400	R			To: 89-2030					NA			NA		12/11/2008
						From: 89-652 Truslow Rd										
(1707) Tomorrow St	0.34	670	R			To: Dead End					NA			NA		11/13/2003
						From: 89-1706 Plantation Dr										
(1708) Commerce Pkwy	0.53	1900	R			To: Dead End					NA			NA		09/21/2006
						From: US 17 Warrenton Rd										
(1709) Capital Ave	0.27	930	R			To: 89-795 Powell Lane					NA			NA		09/21/2006
						From: 89-1708 Commerce Pkwy										
(1712) Neville Ct	0.13	220	R			To: Dead End					NA			NA		07/20/2006
						From: 89-1615 Christopher Way										
(1713)	0.05	NA				To: Cul-de-Sac					NA			NA		
						From: 89-1482										
(1714)	0.08	NA				To: 89-1482					NA			NA		
						From: Cul-de-Sac										
(1715)	0.07	NA				To: 89-1482					NA			NA		
						From: Cul-de-Sac										
(1716)	0.36	NA				To: US 17 Warrenton Rd					NA			NA		
						From: Cul-de-Sac										
(1717)	0.16	NA				To: Dead End					NA			NA		
						From: 89-652 Truslow Rd										
(1718)	0.03	NA				To: Cul-de-Sac					NA			NA		
						From: 89-1630 Lord Fairfax Dr										
(1719) Cherry Hill Dr	0.72	240	R			To: 89-643 Joshua Rd					NA			NA		09/19/2006
						From: Cul-de-Sac										
(1720) Arrowhead Dr	0.21	1100	R			To: Dead End					NA			NA		08/05/2003
						From: 89-1726 Crestview Dr										
(1720) Arrowhead Dr	0.40	2500	R			To: 89-610 Garrisonville Rd					NA			NA		08/05/2003
						From: 89-1720 Arrowhead Dr										
(1721) Pine Tree Lane	0.07	20	R			To: Dead End					NA			NA		08/05/2003
						From: 89-1720 Arrowhead Dr										
(1722) Angela Lane	0.07	20	R			To: Dead End					NA			NA		08/05/2003
						From: 89-671 Van Horn Lane										
(1723) Hillcrest Dr	0.33	740	R			To: 89-1725 James Lane					NA			NA		08/05/2003
						From: 89-1720 Arrowhead Dr										
(1723) Hillcrest Dr	0.23	800	R			To: 89-1720 Arrowhead Dr					NA			NA		08/05/2003

Virginia Department of Transportation
 Traffic Engineering Division
 2009
 Annual Average Daily Traffic Volume Estimates By Section of Route
 Stafford Maintenance Area

Route	Length	AADT	QA	4Tire	Bus	-----Truck-----				QC	K Factor	QK	Dir Factor	AAWDT	QW	Year
						2Axle	3+Axle	1Trail	2Trail							
Stafford County																
(1724) Poplar Lane	0.08	20	R				89-1723 Hillcrest Dr				NA			NA		08/05/2003
							89-1720 Arrowhead Dr									
(1725) James Lane	0.15	80	R				89-1723 Hillcrest Dr				NA			NA		08/05/2003
							89-1720 Arrowhead Dr									
(1726) Crestview Dr	0.22	45	R				89-1723 Hillcrest Dr				NA			NA		08/05/2003
							89-1720 Arrowhead Dr									
(1727) Woodland Dr	0.25	150	R				89-671 Van Horn Lane				NA			NA		08/05/2003
							89-1728 Lakeview Dr									
(1727) Woodland Dr	0.28	530	R				Dead End				NA			NA		08/05/2003
(1728) Lakeview Dr	0.61	410	R				89-1720 Arrowhead Dr				NA			NA		08/06/2003
							89-1735 W Briar Dr									
(1728) Lakeview Dr	0.63	320	R				89-1727 Woodland Dr				NA			NA		08/05/2003
							Dead End									
(1729) Oak Lane	0.10	60	R				89-1727 Woodland Dr				NA			NA		08/05/2003
							Dead End									
(1730) Boundry Dr	0.15	220	R				89-1736 Breezy Hill Dr				NA			NA		08/06/2003
							89-1735, W Briar Dr									
(1730) Boundry Dr	0.91	490	R				89-1728 Lakeview Dr				NA			NA		08/06/2003
							Dead End									
(1731) Locust Lane	0.11	50	R				89-1728 Lakeview Dr				NA			NA		08/06/2003
							89-1733 Maple Lane									
(1732) Chestnut Lane	0.22	100	R				Dead End				NA			NA		08/06/2003
							89-1734 Ridge Rd									
(1733) Maple Lane	0.29	230	R				89-1735, W Briar Dr				NA			NA		08/06/2003
							89-1730 Boundry Dr									
(1734) Ridge Rd	0.45	140	R				89-1730 Boundry Dr				NA			NA		08/06/2003
							89-1730 Boundry Dr									
(1735) W Briar Dr	0.42	170	R				89-1728 Lakeview Dr				NA			NA		08/06/2003
							89-1730 Boundry Dr									
(1736) Breezy Hill Dr	0.34	70	R				89-1728 Lakeview Dr				NA			NA		08/06/2003
							89-1730 Boundry Dr									
(1737) Ruby Dr	0.30	60	R				89-1728 Lakeview Dr				NA			NA		08/06/2003
							Forest Dr									
(1738) Beech Dr	0.14	70	R				Boundary Dr				NA			NA		08/06/2003
							89-1728 Lakeview Dr									
(1738) Beech Dr	0.22	300	R								NA			NA		08/06/2003

Virginia Department of Transportation
 Traffic Engineering Division
 2009
 Annual Average Daily Traffic Volume Estimates By Section of Route
 Stafford Maintenance Area

Route	Length	AADT	QA	4Tire	Bus	Truck				QC	K Factor	QK	Dir Factor	AAWDT	QW	Year
						2Axle	3+Axle	1Trail	2Trail							
Stafford County																
(1739) Center St	0.15	1800	R				89-610 Garrisonville Rd				NA			NA		12/16/2008
							89-642 Barrett Heights Rd									
(1740)	0.30	NA					89-779 Summerwood Dr				NA			NA		
							Cul-de-Sac									
(1741) Puri Lane	0.42	530	R				89-1740 Summerwood Dr				NA			NA		10/02/2003
							Cul-de-Sac									
(1742) Forest Vista Lane	0.10	320	R				89-1741 Puri Lane				NA			NA		10/02/2003
							89-1743 Willow Glen Ct									
(1743) Willow Glen Ct	0.32	140	R				Dead End				NA			NA		10/02/2003
							Cul-de-Sac									
(1744) Danbury Forest Lane	0.10	220	R				89-1741 Puri Lane				NA			NA		10/02/2003
							89-1743 Willow Glen Ct									
(1745)	0.07	48	R				Cul-de-Sac				NA			NA		10/02/2003
							89-1743 Willow Glen Ct									
(1746)	0.50	NA					89-690 Sandy Ridge Rd				NA			NA		
							Cul-de-Sac									
(1747) Piney Hill Lane	0.20	90	R				Dead End				NA			NA		11/10/2009
							89-655 Holly Corner Rd									
(1748) Sage Lane	0.12	930	R				US 1 Jefferson Davis Hwy				NA			NA		11/10/2009
							Dead End									
(1749) Utah Pl	0.07	440	R				Dead End				NA			NA		11/10/2009
							89-1748 Sage Lane									
(1750) Timberland Dr	0.19	50	R				89-820 Longwood Dr				NA			NA		10/28/2003
							Cul-de-Sac									
(1751) Wild Turkey Dr	0.19	50	R				Cul-de-Sac				NA			NA		10/28/2003
							89-820; 89-821									
(1752) Park Rd	0.40	150	R				Cul-de-Sac				NA			NA		10/28/2003
							89-820 Longwood Dr									
(1753) Mosby Lane	0.32	80	R				Cul-de-Sac				NA			NA		10/28/2003
							89-820 Longwood Dr									
(1754) Windsor Way	0.18	60	R				89-820 Longwood Dr				NA			NA		10/28/2003
							Cul-de-Sac									
(1755) Wilderness Ct	0.50	150	R				Cul-de-Sac				NA			NA		10/28/2003
							89-820 Longwood Dr									
(1756) Stonewall Dr	0.42	290	R				89-1755 Wilderness Ct				NA			NA		10/28/2003
							Cul-de-Sac									
(1757) Creek Run Rd	0.31	100	R				Cul-de-Sac				NA			NA		10/28/2003
							89-1756 Stonewall Dr									

Virginia Department of Transportation
 Traffic Engineering Division
 2009
 Annual Average Daily Traffic Volume Estimates By Section of Route
 Stafford Maintenance Area

Route	Length	AADT	QA	4Tire	Bus	-----Truck-----				QC	K Factor	QK	Dir Factor	AAWDT	QW	Year
						2Axle	3+Axle	1Trail	2Trail							
Stafford County																
(1758) Bent Creek Ct	0.12	70	R				From: 89-1757 Creek Run Rd					NA		NA		10/28/2003
							To: Cul-de-Sac									
(1759) Woodleigh Lane	0.23	290	R				From: Dead End					NA		NA		11/10/2009
							To: 89-610 Garrisonville Rd									
(1760) Bellvine Lane	0.03	310	R				From: 89-1761					NA		NA		12/16/2008
							To: 89-631									
(1761)	0.10	NA					From: Cul-de-Sac					NA		NA		
							To: 89-1760 Bellvine Lane									
(1761)	0.17	NA					From: Cul-de-Sac					NA		NA		
							To: Cul-de-Sac									
(1762) Pebble Pl	0.21	310	R				From: 89-1348 Brookstone Dr					NA		NA		10/05/2006
							To: Dead End									
(1763) Feldspar Way	0.24	170	R				From: 89-1762 Pebble Pl					NA		NA		10/05/2006
							To: 89-1348 Brookstone Dr									
(1763) Feldspar Way	0.11	210	R				From: 89-1768 Scottsdale Dr					NA		NA		11/06/2009
							To: 89-1763 Feldspar Way									
(1764) Crystal Ct	0.08	60	R				From: 89-1763 Feldspar Way					NA		NA		10/05/2006
							To: Dead End									
(1765) Newberry Dr	0.44	540	R				From: 89-711 Juggins Rd					NA		NA		07/26/2006
							To: 89-1766 Chadwick Dr									
(1766) Chadwick Dr	0.54	640	R				From: 89-711 Juggins Rd					NA		NA		07/26/2006
							To: Dead End									
(1767)	0.11	NA					From: Dead End					NA		NA		
							To: 89-1766									
(1768) Scottsdale Dr	0.23	NA					From: Cul-de-Sac					NA		NA		
							To: 89-1763 Feldspar Way									
(1768) Scottsdale Dr	0.29	230	R				From: 89-606 Ferry Rd					NA		NA		11/06/2009
							To: US 1 Jefferson Davis Hwy									
(1769)	0.17	NA					From: Dead End					NA		NA		
							To: 89-1489 Brittany Lane									
(1770) New Brunswick Ct	0.08	110	R				From: 89-1489 Brittany Lane					NA		NA		11/03/2003
							To: Cul-de-Sac									
(1771) Dartmouth Ave	0.09	40	R				From: 89-1772 Halifax Ct					NA		NA		11/03/2003
							To: 89-1489 Brittany Lane									
(1772) Halifax Ct	0.08	90	R				From: Cul-de-Sac					NA		NA		11/03/2003
							To: 89-1771 Dartmouth Ave									
(1772) Halifax Ct	0.07	NA					From: Cul-de-Sac					NA		NA		
							To: Cul-de-Sac									
(1773) Yorkshire Lane	0.04	70	R				From: Cul-de-Sac					NA		NA		11/03/2003
							To: 89-1489 Brittany Lane									

Virginia Department of Transportation
Traffic Engineering Division
2009
Annual Average Daily Traffic Volume Estimates By Section of Route
Stafford Maintenance Area

Route	Length	AADT	QA	4Tire	Bus	Truck				QC	K Factor	QK	Dir Factor	AAWDT	QW	Year
						2Axle	3+Axle	1Trail	2Trail							
Stafford County																
(1774) Devonshire Lane	0.09	90	R			From: 89-1489 Brittany Lane					NA			NA		11/03/2003
						To: Cul-de-Sac										
(1775) Chelsea Ct	0.07	160	R			From: 89-1482 Northhampton Blvd					NA			NA		07/20/2006
						To: Cul-de-Sac										
(1776) Remington Ct	0.17	200	R			From: Cul-de-Sac					NA			NA		07/20/2006
						To: 89-1482 Northhampton Blvd										
(1777) Cathedral Lane	0.04	70	R			From: Cul-de-Sac					NA			NA		07/20/2006
						To: 89-1482 Northhampton Blvd										
(1778) Parkwood Ct	0.23	400	R			From: Dead End					NA			NA		10/14/2009
						To: 89-1466 Old Mineral Rd; 89-1482 Northhampton Blvd										
(1779)	0.05	NA				From: 89-1778					NA			NA		
						To: Dead End										
(1780)	0.04	NA				From: 89-1778					NA			NA		
						To: Dead End										
(1781)	0.29	NA				From: 89-652 Truslow Rd					NA			NA		
						To: Cul-de-Sac										
(1782) River Farm Dr	0.28	340	R			From: 89-626 Potomac Run Rd					NA			NA		09/25/2006
						To: 89-1783										
(1783) Revell Rd	1.17	140	R			From: Cul-de-Sac					NA			NA		09/25/2006
						To: Dead End										
(1784) Tamerlane Dr	0.34	750	R			From: 89-1570 Clark Lane					NA			NA		09/11/2006
						To: 89-611 Widewater Rd										
(1785) Boomington Lane	0.41	310	R			From: Dead End					NA			NA		09/11/2006
						To: 89-1570 Clark Lane										
(1786) Brighton Way	0.07	80	R			From: Dead End					NA			NA		09/11/2006
						To: 89-1570 Clark Lane										
(1786) Brighton Way	0.06	70	R			From: 89-1570 Clark Lane					NA			NA		09/11/2006
						To: Dead End										
(1787) Pembroke Lane	0.19	160	R			From: Dead End					NA			NA		09/11/2006
						To: 89-1784 Tamerlane Dr										
(1788) Swansea Cove	0.06	60	R			From: Dead End					NA			NA		09/11/2006
						To: 89-1785 Boomington Lane										
(1789) Birkenhead Lane	0.10	200	R			From: 89-1571 Barclay Lane					NA			NA		09/11/2006
						To: 89-1785 Boomington Lane										
(1790) Lafayette St	0.58	610	R			From: 89-1486 Austin Ridge Dr					NA			NA		11/13/2003
						To: Cul-de-Sac										
(1791) Jamestown Ct	0.09	90	R			From: 89-1790 Lafayette St					NA			NA		11/13/2003
						To: Cul-de-Sac										

Virginia Department of Transportation
 Traffic Engineering Division
 2009
 Annual Average Daily Traffic Volume Estimates By Section of Route
 Stafford Maintenance Area

Route	Length	AADT	QA	4Tire	Bus	Truck				QC	K Factor	QK	Dir Factor	AAWDT	QW	Year
						2Axle	3+Axle	1Trail	2Trail							
Stafford County																
(1792) York Ct	0.05	50	R				From: 89-1607 Brush Everbard Ct				NA			NA		11/13/2003
							To: Cul-de-Sac									
(1793) Blackberry Lane	0.17	200	R				From: 89-656 Greenbank Rd; 89-1542				NA			NA		11/10/2009
							To: 89-1794									
(1794)	0.15	NA					From: Dead End				NA			NA		
							To: 89-1793				NA			NA		
(1794)	0.10	NA					From: Dead End				NA			NA		
							To: Dead End									
(1795) Nottingham Dr	0.65	230	R				From: Cul-de-Sac				NA			NA		08/28/2006
							To: 89-734 Eley Rd									
(1796) Kirkley Pl	0.33	80	R				From: Cul-de-Sac				NA			NA		08/28/2006
							To: 89-1795 Nottingham Dr									
(1796) Kirkley Pl	0.26	NA					From: Dead End				NA			NA		
							To: 89-1972									
(1797) Ironwood Rd.	0.63	210	R				From: 89-606 Boscobel Rd				NA			NA		11/06/2009
							To: Cul-de-Sac									
(1798) Ivy Creek Lane	0.83	80	R				From: Cul-de-Sac				NA			NA		11/06/2009
							To: 89-1797 Ironwood Rd.									
(1799) Holgate Lane	0.13	290	R				From: 89-606 Boscobel Rd				NA			NA		12/16/2008
							To: 89-1798									
(1800) Village Pkwy	1.31	5500	R				From: 89-1825				NA			NA		08/23/2006
							To: US 17 Warrenton Rd									
(1801) Zinc Dr	0.09	810	R				From: 89-1800 Village Pkwy				NA			NA		08/23/2006
							To: 89-1802 Emerald Dr									
(1802) Emerald Dr	0.22	180	R				From: 89-1800 Village Pkwy				NA			NA		08/23/2006
							To: 89-1803 Jade Dr									
(1803) Jade Dr	0.18	590	R				From: Cul-de-Sac				NA			NA		08/23/2006
							To: Dead End									
(1804) Aurelie Dr	0.34	1300	R				From: 89-1814 Sunstone Dr				NA			NA		08/23/2006
							To: 89-1800 Village Pkwy									
(1805) Basalt Dr	0.49	280	R				From: Cul-de-Sac				NA			NA		08/23/2006
							To: 89-1804 Aurelie Dr									
(1805) Basalt Dr	0.54	220	R				From: Dead End				NA			NA		08/23/2006
							To: 89-1804 Proposed									
(1806) Lapis Dr	0.19	220	R				From: Cul-de-Sac				NA			NA		08/28/2006
							To: 89-1803 Jade Dr									
(1807) Copper Ct	0.06	70	R				From: Cul-de-Sac				NA			NA		08/23/2006
							To: 89-1804 Aurelie Dr									

Virginia Department of Transportation
 Traffic Engineering Division
 2009
 Annual Average Daily Traffic Volume Estimates By Section of Route
 Stafford Maintenance Area

Route	Length	AADT	QA	4Tire	Bus	Truck				QC	K Factor	QK	Dir Factor	AAWDT	QW	Year
						2Axle	3+Axle	1Trail	2Trail							
Stafford County																
(1808) University Blvd	0.48	800	R								NA			NA		08/23/2006
(1809) Reservoir Rd	0.57	860	R								NA			NA		08/23/2006
(1810) Jolie Ct	0.04	60	R								NA			NA		08/28/2006
(1811) Piere Emmanuel Ct	0.16	170	R								NA			NA		08/23/2006
(1813) Fieldcrest Rd	0.06	560	R								NA			NA		08/23/2006
(1814) Sunstone Dr	0.11	120	R								NA			NA		08/23/2006
(1815) Prestonwood Ct	0.09	100	R								NA			NA		08/23/2006
(1816) Cloverleaf Ct	0.09	60	R								NA			NA		08/23/2006
(1817) Rollingside Dr	0.28	490	R								NA			NA		08/23/2006
(1818) Kimmer Ct	0.19	160	R								NA			NA		08/23/2006
(1819)	0.41	NA									NA			NA		
(1820)	0.14	NA									NA			NA		
(1821)	0.04	NA									NA			NA		
(1822)	0.07	NA									NA			NA		
(1822) Morningmist Dr	0.36	720	R								NA			NA		12/11/2008
(1823)	0.09	NA									NA			NA		
(1824)	0.11	NA									NA			NA		
(1825) Country Manor Rd	0.32	480	R								NA			NA		12/11/2008
(1825) Country Manor Rd	0.43	270	R								NA			NA		12/11/2008

Virginia Department of Transportation
Traffic Engineering Division
2009
Annual Average Daily Traffic Volume Estimates By Section of Route
Stafford Maintenance Area

Route	Length	AADT	QA	4Tire	Bus	Truck				QC	K Factor	QK	Dir Factor	AAWDT	QW	Year
						2Axle	3+Axle	1Trail	2Trail							
Stafford County																
(1826)	0.07	NA				From: 89-1800 Village Pkwy					NA			NA		
						To: Cul-de-Sac										
(1827)	0.07	NA				From: 89-1825					NA			NA		
						To: Cul-de-Sac										
(1828) Wild Rose Dr	0.30	200		R		From: 89-1825 Country Manor Rd					NA			NA		12/11/2008
						To: 89-1825 Country Manor Rd										
(1829)	0.04	NA				From: Cul-de-Sac					NA			NA		
						To: 89-1828										
(1830)	0.15	NA				From: 89-1800 Village Pkwy					NA			NA		
						To: Cul-de-Sac										
(1831)	0.16	NA				From: 89-1822					NA			NA		
						To: Cul-de-Sac										
(1833) Palm Dr	0.18	60		R		From: 89-1835 Cherry Laurel Dr					NA			NA		09/19/2006
						To: Cul-de-Sac										
(1834)	0.05	NA				From: 89-1098 Cherry Laurel Dr					NA			NA		
						To: Cul-de-Sac										
(1835) Amelia Ct	0.28	180		R		From: 89-1645 Brentwood Lane					NA			NA		09/19/2006
						To: Cul-de-Sac										
(1836) Ebony Ct	0.08	110		R		From: 89-1098 Cherry Laurel Dr					NA			NA		09/19/2006
						To: Cul-de-Sac										
(1837) River Gate Dr	0.18	100		R		From: 89-1838					NA			NA		10/14/2009
						To: 89-1665 River Acres Lane										
(1838)	0.12	NA				From: Cul-de-Sac					NA			NA		
						To: 89-1837										
(1838)	0.08	NA				From: Cul-de-Sac					NA			NA		
						To: Cul-de-Sac										
(1839) Tamar Creek Lane	0.18	440		R		From: US 1 Jefferson Davis Hwy					NA			NA		10/15/2009
						To: Dead End										
(1840) Timberidge Dr	0.55	120		R		From: Cul-de-Sac					NA			NA		08/28/2006
						To: US 17 Warrenton Rd										
(1841) Hermitage Dr	0.40	200		R		From: 89-1842					NA			NA		12/16/2008
						To: 89-610 Garrisonville Rd										
(1842)	0.25	NA				From: Cul-de-Sac					NA			NA		
						To: 89-1841 Hermitage Dr										
(1842)	0.13	NA				From: Cul-de-Sac					NA			NA		
						To: Cul-de-Sac										
(1843)	0.24	NA				From: Cul-de-Sac					NA			NA		
						To: 89-1842										

Virginia Department of Transportation
 Traffic Engineering Division
 2009
 Annual Average Daily Traffic Volume Estimates By Section of Route
 Stafford Maintenance Area

Route	Length	AADT	QA	4Tire	Bus	-----Truck-----				QC	K Factor	QK	Dir Factor	AAWDT	QW	Year
						2Axle	3+Axle	1Trail	2Trail							
Stafford County																
(1844)	0.16	NA					From: 89-1845				NA			NA		
							To: Cul-de-Sac									
(1845)	0.49	NA					From: Cul-de-Sac				NA			NA		
							To: RTE. 1618									
(1846)	0.04	NA					From: 89-1844				NA			NA		
							To: Cul-de-Sac									
(1847)	0.06	NA					From: 89-1845				NA			NA		
							To: Cul-de-Sac									
(1848)	0.08	NA					From: 89-720 Fritters Lane				NA			NA		
							To: Cul-de-Sac									
(1849) Daybreak Lane	0.07	100	R				From: 89-1105 Brickert St				NA			NA		12/09/2008
							To: 89-1109 Greenway St									
(1850)	0.14	NA					From: 89-1618 Eustace Rd				NA			NA		
							To: Cul-de-Sac									
(1851) River Oak Dr	0.14	240	R				From: 89-733 Embrey Mill Rd				NA			NA		12/16/2008
							To: 89-1850									
(1852)	0.05	NA					From: 89-1851				NA			NA		
							To: Cul-de-Sac									
(1853)	0.06	NA					From: Cul-de-Sac				NA			NA		
							To: 89-1851									
(1854)	0.11	NA					From: Cul-de-Sac				NA			NA		
							To: 89-1850									
(1855)	0.14	NA					From: 89-1850				NA			NA		
							To: Cul-de-Sac									
(1856)	0.18	NA					From: Cul-de-Sac				NA			NA		
							To: 89-1618 Eustace Rd									
(1857)	0.13	NA					From: 89-1856				NA			NA		
							To: Cul-de-Sac									
(1858)	0.12	NA					From: Cul-de-Sac				NA			NA		
							To: 89-1845									
(1859)	0.07	NA					From: Cul-de-Sac				NA			NA		
							To: 89-1858									
(1860)	0.16	NA					From: Cul-de-Sac				NA			NA		
							To: 89-1845									
(1861)	0.05	NA					From: 89-1845				NA			NA		
							To: Cul-de-Sac									
(1862)	0.06	NA					From: Cul-de-Sac				NA			NA		
							To: 89-1845									

Virginia Department of Transportation
 Traffic Engineering Division
 2009
 Annual Average Daily Traffic Volume Estimates By Section of Route
 Stafford Maintenance Area

Route	Length	AADT	QA	4Tire	Bus	Truck				QC	K Factor	QK	Dir Factor	AAWDT	QW	Year
						2Axle	3+Axle	1Trail	2Trail							
Stafford County																
(1863)	0.12	NA					From: 89-1860					NA		NA		
							To: Cul-de-Sac									
(1864)	0.10	NA					From: Cul-de-Sac					NA		NA		
							To: 89-1618									
(1865)	0.05	NA					From: 89-1864					NA		NA		
							To: Cul-de-Sac									
(1866) Barnum Dr	0.14	100					From: 89-1867					NA		NA		12/16/2008
							To: 89-1873									
(1867)	0.09	NA					From: Cul-de-Sac					NA		NA		
							To: 89-1873									
(1868)	0.07	NA					From: Cul-de-Sac					NA		NA		
							To: 89-1875 Algrace Blvd									
(1868)	0.09	NA					From: Cul-de-Sac					NA		NA		
							To: Cul-de-Sac									
(1869)	0.08	NA					From: Cul-de-Sac					NA		NA		
							To: Cul-de-Sac									
(1870) Ripley Rd	0.17	710					From: 89-610 Garrisonville Rd					NA		NA		09/19/2006
							To: 89-1873									
(1870)	0.31	NA					From: Cul-de-Sac					NA		NA		
							To: Cul-de-Sac									
(1871) Kinser Way	0.15	160					From: Dead End					NA		NA		09/19/2006
							To: 89-1870 Ripley Rd									
(1871)	0.03	NA					From: 89-1870					NA		NA		
							To: Cul-de-Sac									
(1872) Bannon Lane	0.10	90					From: 89-1871 Kinser Way					NA		NA		09/19/2006
							To: 89-1873 Hayes St									
(1873) Hayes St	0.20	640					From: 89-1869					NA		NA		04/24/2009
							To: 89-1875 Algrace Blvd									
(1873)	0.18	460					From: 89-1875					NA		NA		09/19/2006
							To: 89-1870									
(1874)	0.04	NA					From: 89-1875					NA		NA		
							To: Cul-de-Sac									
(1875) Algrace Blvd	0.40	430					From: 89-610 Garrisonville Rd					NA		NA		12/16/2008
							To: 89-1868									
(1876)	0.14	NA					From: 89-1875					NA		NA		
							To: Cul-de-Sac									
(1878) Spyglass Lane	0.65	780					From: 89-627 Mountain View Rd					NA		NA		11/10/2009
							To: Cul-de-Sac									

Virginia Department of Transportation
Traffic Engineering Division
2009
Annual Average Daily Traffic Volume Estimates By Section of Route
Stafford Maintenance Area

Route	Length	AADT	QA	4Tire	Bus	Truck				QC	K Factor	QK	Dir Factor	AAWDT	QW	Year
						2Axle	3+Axle	1Trail	2Trail							
Stafford County																
(1879) Kane Way	0.35	90	R				89-1878				NA			NA		12/11/2008
							89-1889 St Mary Lane									
(1880) Magnolia Dr	0.59	160	R				89-1878				NA			NA		09/19/2006
							89-643 Joshua Rd									
(1881)	0.07	NA					89-1518 Saint Roberts Dr				NA			NA		
							Dead End									
(1882) St Christopher Dr	0.21	1100	R				Dead End				NA			NA		10/14/2009
							89-610 Garrisonville Rd									
(1883)	0.10	NA					89-1882				NA			NA		
							Dead End									
(1884)	0.09	NA					89-1518 Saint Roberts Dr				NA			NA		
							Dead End									
(1885)	0.12	NA					89-1516 Saint Williams Way				NA			NA		
							Dead End									
(1886)	0.15	NA					Dead End				NA			NA		
							Dead End									
(1887) St Davids Ct	0.17	200	R				89-1889 St Mary Lane				NA			NA		10/14/2009
							Dead End									
(1888)	0.04	NA					Dead End				NA			NA		
							89-1887									
(1889) St Mary Lane	0.74	350	R				89-1878				NA			NA		12/11/2008
							89-1518 Saint Roberts Dr									
(1890) Secretariat Dr	0.40	90	R				Dead End				NA			NA		08/14/2006
							89-1575 Riva Ridge Lane									
(1891) Alysheba Rd	0.51	440	R				89-1577 Calvacade Lane				NA			NA		08/14/2006
							89-1565 Ruffian Dr									
(1892) Beaver Ridge Rd	0.58	370	R				Dead End				NA			NA		08/14/2006
							89-1891									
(1893) Affirmed Dr	0.70	350	R				Dead End				NA			NA		08/14/2006
							89-1892									
(1894) Dutch Brandy Rd	0.28	80	R				89-1565 Ruffian Dr				NA			NA		08/14/2006
							Dead End									
(1895)	0.22	NA					Dead End				NA			NA		
							89-1893 Affirmed Dr									
(1896)	0.30	NA					89-1897				NA			NA		
							89-1893 Affirmed Dr									
(1897)	0.79	NA					89-616 Poplar Rd				NA			NA		
							Cul-de-Sac									

Virginia Department of Transportation
 Traffic Engineering Division
 2009
 Annual Average Daily Traffic Volume Estimates By Section of Route
 Stafford Maintenance Area

Route	Length	AADT	QA	4Tire	Bus	Truck				QC	K Factor	QK	Dir Factor	AAWDT	QW	Year
						2Axle	3+Axle	1Trail	2Trail							
Stafford County																
(1898)	0.14	NA														
(1900) Bruce St	0.14	NA														
(1900) Bruce St	0.18	850	R													08/16/2006
(1901) Kinross Dr	0.05	90	R													08/16/2006
(1902) Nugent St	0.23	70	R													11/10/2009
(1902) Nugent St	0.33	520	R													08/16/2006
(1902) Nugent Dr	0.18	590	R													08/16/2006
(1903) Stanhope Ct	0.04	40	R													08/16/2006
(1904) Paladio Dr	0.20	160	R													08/16/2006
(1905) Cobham Ct	0.09	90	R													08/16/2006
(1907) Julie Lane	0.06	400	R													11/10/2009
(1908)	0.24	NA														
(1909)	0.25	NA														
(1910) Scotland Circle	0.49	550	R													08/16/2006
(1911) Country Court	0.07	70	R													08/16/2006
(1912) Blacksmith Ct	0.11	180	R													08/16/2006
(1913) Oxen Ct	0.11	140	R													08/16/2006
(1914) Drum Ct	0.04	70	R													08/16/2006
(1915) Revere Ct	0.07	70	R													08/16/2006

Virginia Department of Transportation
Traffic Engineering Division
2009
Annual Average Daily Traffic Volume Estimates By Section of Route
Stafford Maintenance Area

Route	Length	AADT	QA	4Tire	Bus	Truck				QC	K Factor	QK	Dir Factor	AAWDT	QW	Year
						2Axle	3+Axle	1Trail	2Trail							
Stafford County																
(1916) Vineyard Ct	0.11	120	R											NA		08/16/2006
(1917) Tavern Rd	0.65	810	R											NA		08/16/2006
(1918) Goal Ct	0.11	110	R											NA		08/16/2006
(1919) Basket Ct	0.11	160	R											NA		08/16/2006
(1921) Patriot Way	0.16	140	R											NA		08/16/2006
(1922) Gunston Rd	0.09	260	R											NA		08/16/2006
(1923) Boulder Dr	0.44	220	R											NA		08/16/2006
(1924)	0.14	NA												NA		NA
(1925)	0.23	NA												NA		NA
(1925)	0.09	NA												NA		NA
(1926)	0.26	NA												NA		NA
(1927)	0.16	NA												NA		NA
(1928) Folk Rd	0.04	300	R											NA		12/16/2008
(1929)	0.15	NA												NA		NA
(1929)	0.04	NA												NA		NA
(1932) Century Sr	0.21	240	R											NA		12/16/2008
(1933)	0.07	NA												NA		NA
(1933)	0.07	NA												NA		NA
(1935) Ashcroft Dr	0.14	210	R											NA		10/12/2006
(1935) Ashcroft Dr	0.14	NA												NA		NA

Virginia Department of Transportation
Traffic Engineering Division
2009
Annual Average Daily Traffic Volume Estimates By Section of Route
Stafford Maintenance Area

Route	Length	AADT	QA	4Tire	Bus	Truck				QC	K Factor	QK	Dir Factor	AAWDT	QW	Year
						2Axle	3+Axle	1Trail	2Trail							
Stafford County																
(1936) Cannon Ridge Dr	0.54	660	R				From: 89-608 Brooke Rd				NA			NA		10/12/2006
							To: 89-1935 Goodwin Dr									
(1937) Burzio Way	0.03	47	R				From: Cul-de-Sac				NA			NA		10/12/2006
							To: 89-1936 Ivory Way									
(1938) Sharpsburg Lane	0.24	450	R				From: 89-1936 Ivory Way				NA			NA		10/12/2006
							To: Cul-de-Sac									
(1939) Regiment Lane	0.16	210	R				From: Cul-de-Sac				NA			NA		10/12/2006
							To: 89-1936 Ivory Way									
(1940) Sunset Ridge Lane	0.26	230	R				From: 89-1939				NA			NA		10/12/2006
							To: Cul-de-Sac									
(1941) Cavalry Ridge Rd	0.25	440	R				From: 89-1438 Myers Rd				NA			NA		04/24/2009
							To: 89-1938 Sharpsburg Lane									
(1942) Ridge Hollow Lane	0.13	250	R				From: 89-1943				NA			NA		12/09/2008
							To: 89-1941									
(1943)	0.14	NA					From: Dead End				NA			NA		
							To: Dead End									
(1945) Nugent Dr	0.35	360	R				From: Dead End				NA			NA		10/14/2009
							To: 89-709 Flatford Rd									
(1946)	0.08	NA					From: Cul-de-Sac				NA			NA		
							To: 89-1945									
(1946)	0.05	NA					From: 89-1945				NA			NA		
							To: Cul-de-Sac									
(1947)	0.16	NA					From: 89-709 Flatford Rd				NA			NA		
							To: 89-1945									
(1948)	0.07	NA					From: Dead End				NA			NA		
							To: 89-1947									
(1948)	0.09	NA					From: 89-1947				NA			NA		
							To: Dead End									
(1949)	0.05	NA					From: 89-1945				NA			NA		
							To: Dead End									
(1950) Portland Dr	0.32	630	R				From: 89-1953				NA			NA		09/19/2006
							To: 89-626 Leeland Rd									
(1951) Greenhill Dr	0.07	60	R				From: Dead End				NA			NA		09/19/2006
							To: 89-1950 Portland Dr									
(1952) Bush Hill Ct	0.06	80	R				From: 89-1950				NA			NA		09/19/2006
							To: Dead End									
(1953) Walnut Farms Pkwy	0.16	NA					From: Dead End				NA			NA		
							To: 89-1954 Orange Blossom Ct									

Virginia Department of Transportation
Traffic Engineering Division
2009
Annual Average Daily Traffic Volume Estimates By Section of Route
Stafford Maintenance Area

Route	Length	AADT	QA	4Tire	Bus	Truck				QC	K Factor	QK	Dir Factor	AAWDT	QW	Year
						2Axle	3+Axle	1Trail	2Trail							
Stafford County																
(1953) Walnut Farms Pkwy	0.10	1300	R				89-1954 Orange Blossom Ct					NA		NA		09/19/2006
(1953) Walnut Farms Pkwy	0.27	560	R				89-1950 Portland Dr					NA		NA		12/16/2008
							89-626 Leeland Rd									
(1954) Orange Blossom Ct	0.08	80	R				89-1953					NA		NA		09/19/2006
							Dead End									
(1955) Hunton Dr	0.40	110	R				89-1950 Portland Dr					NA		NA		12/16/2008
							Dead End									
(1956)	0.05	NA					89-1955					NA		NA		
							Dead End									
(1957)	0.05	NA					Dead End					NA		NA		
							89-1953									
(1958)	0.05	NA					Dead End					NA		NA		
							89-1960									
(1959)	0.11	NA					Dead End					NA		NA		
							89-1953									
(1960) Riggs Rd	0.18	440	R				89-1962; 89-1963					NA		NA		12/16/2008
							89-1953 Walnut Farms Pkwy									
(1961)	0.06	NA					89-1960					NA		NA		
							Dead End									
(1962)	0.06	NA					Dead End					NA		NA		
							89-1960									
(1963)	0.05	NA					89-1960					NA		NA		
							Dead End									
(1964) Brownsfield Dr	0.15	170	R				89-1953 Walnut Farms Pkwy					NA		NA		11/10/2009
							89-1966 Neabsco Dr									
(1965)	0.04	NA					Dead End					NA		NA		
							89-1964									
(1966) Neabsco Dr	0.34	250	R				Dead End					NA		NA		10/15/2009
							89-1955 Hunton Dr									
(1966)	0.05	NA					89-1955					NA		NA		
							Dead End									
(1967)	0.04	NA					Dead End					NA		NA		
							89-1966									
(1968)	0.39	NA					89-1969					NA		NA		
							US 17 Warrenton Rd									
(1969)	0.10	NA					89-654 Greenbank Rd					NA		NA		
							89-1968									

Virginia Department of Transportation
Traffic Engineering Division
2009
Annual Average Daily Traffic Volume Estimates By Section of Route
Stafford Maintenance Area

Route	Length	AADT	QA	4Tire	Bus	Truck				QC	K Factor	QK	Dir Factor	AAWDT	QW	Year
						2Axle	3+Axle	1Trail	2Trail							
Stafford County																
(1971)	0.66	NA					From: 89-612 Hartwood Rd					NA		NA		
							To: Cul-de-Sac									
(1972)	0.47	NA					From: 89-1973					NA		NA		
							To: 89-734 Eley Rd									
(1973)	0.11	NA					From: 89-1972					NA		NA		
							To: Cul-de-Sac									
(1976)	0.15	NA					From: Cul-de-Sac					NA		NA		
							To: 89-1982									
(1977)	0.05	NA					From: Cul-de-Sac					NA		NA		
							To: 89-1251 St James Ct									
(1978)	0.09	NA					From: Cul-de-Sac					NA		NA		
							To: 89-1251 St James Ct									
(1979)	0.05	NA					From: Cul-de-Sac					NA		NA		
							To: 89-1980									
(1980)	St Adams Dr	0.29	680	R			From: 89-643					NA		NA		12/11/2008
							To: 89-1981									
(1980)	St Adams Dr	0.21	130	R			From: 89-1250 Saint Georges Dr					NA		NA		12/11/2008
							To: 89-1980									
(1981)		0.09	NA				From: Cul-de-Sac					NA		NA		
							To: 89-1980 St Adams Dr									
(1982)	St Richards Ct	0.22	400	R			From: Cul-de-Sac					NA		NA		12/11/2008
							To: 89-1982									
(1983)		0.10	NA				From: 89-1250 Saint Georges Dr					NA		NA		
							To: Cul-de-Sac									
(1984)		0.10	NA				From: 89-1179					NA		NA		
							To: 89-1172 Lancaster St									
(1985)	Springbrook Dr	0.18	100	R			From: Dead End					NA		NA		12/09/2008
							To: 89-1985									
(1986)		0.09	NA				From: 89-653 Hulls Chapel Rd					NA		NA		
							To: Dead End									
(1987)		0.39	NA				From: 89-655 Holly Corner Rd					NA		NA		
							To: Cul-de-Sac									
(1988)		0.20	NA				From: 89-655 Holly Corner Rd					NA		NA		
							To: Cul-de-Sac									
(1989)		0.11	NA				From: Dead End					NA		NA		
							To: 89-706 Marsh Rd									
(1990)	Marsh Run Rd	0.37	240	R			From: Dead End					NA		NA		10/14/2009
							To: 89-706 Marsh Rd									

Virginia Department of Transportation
 Traffic Engineering Division
 2009
 Annual Average Daily Traffic Volume Estimates By Section of Route
 Stafford Maintenance Area

Route	Length	AADT	QA	4Tire	Bus	Truck				QC	K Factor	QK	Dir Factor	AAWDT	QW	Year
						2Axle	3+Axle	1Trail	2Trail							
Stafford County																
(1991)	0.33	NA										NA		NA		
(1991) Avocet Way	0.32	130	R									NA		NA		04/24/2009
(1991)	0.14	NA										NA		NA		
(1992)	0.07	NA										NA		NA		
(1993) Wood Duck Pl	0.13	30	R									NA		NA		04/24/2009
(1994) Kestrol Ct.	0.38	280	R									NA		NA		11/06/2009
(1995)	0.06	NA										NA		NA		
(1997)	0.39	NA										NA		NA		
(1998) Falling Creek Dr	0.30	240	R									NA		NA		04/24/2009
(1999)	0.34	NA										NA		NA		
(2000) Beau Ridge Dr	0.33	470	R									NA		NA		11/05/2009
(2001)	0.14	NA										NA		NA		
(2002)	0.06	NA										NA		NA		
(2003)	0.05	NA										NA		NA		
(2010) Summer Breeze Lane	0.79	510	R									NA		NA		12/11/2008
(2010) Summer Breeze Lane	0.34	240	R									NA		NA		12/11/2008
(2011)	0.05	NA										NA		NA		
(2012)	0.04	NA										NA		NA		
(2013) Cool Breeze Way	0.39	220	R									NA		NA		12/11/2008
(2013) Cool Breeze Way	0.24	260	R									NA		NA		12/11/2008

Virginia Department of Transportation
Traffic Engineering Division
2009
Annual Average Daily Traffic Volume Estimates By Section of Route
Stafford Maintenance Area

Route	Length	AADT	QA	4Tire	Bus	Truck				QC	K Factor	QK	Dir Factor	AAWDT	QW	Year
						2Axle	3+Axle	1Trail	2Trail							
Stafford County																
(2014) Misty Creek Lane	0.37	10	R				From: 89-2010 Summer Breeze Lane				NA			NA		11/05/2009
							To: Dead End									
(2015) Gentle Breeze Circle	1.03	250	R				From: Cul-de-Sac				NA			NA		11/05/2009
							To: 89-2010 Summer Breeze Lane									
(2015) Gentle Breeze Circle	0.56	210	R				From: 89-2010				NA			NA		12/11/2008
							To: End of Loop									
(2016)	0.25	NA					From: Cul-de-Sac				NA			NA		
							To: 89-2015									
(2020) Limestone Way	0.63	720	R				From: Cul-de-Sac				NA			NA		09/19/2006
							To: 89-654 Berea Church Rd									
(2021) Coral Ct	0.06	80	R				From: 89-2020				NA			NA		09/19/2006
							To: Cul-de-Sac									
(2022) Halite Ct	0.05	70	R				From: 89-2020 Limestone Way				NA			NA		09/19/2006
							To: Cul-de-Sac									
(2023) Granite Court	0.09	100	R				From: 89-2020				NA			NA		09/19/2006
							To: Cul-de-Sac									
(2024) Shale Ct	0.07	70	R				From: 89-2020 Limestone Way				NA			NA		09/19/2006
							To: Cul-de-Sac									
(2025) Slate Ct	0.23	190	R				From: 89-2020				NA			NA		09/19/2006
							To: Cul-de-Sac									
(2026) Cavern Ct	0.07	80	R				From: 89-2020 Limestone Way				NA			NA		09/19/2006
							To: Cul-de-Sac									
(2027) Crimson Way	0.20	310	R				From: 89-2020				NA			NA		09/19/2006
							To: 89-2030									
(2028) Marble Ct	0.07	60	R				From: Cul-de-Sac				NA			NA		09/19/2006
							To: 89-2020 Limestone Way									
(2029) April Lane	0.09	630	R				From: 89-2020				NA			NA		09/19/2006
							To: 89-2030									
(2030) Lyons Blvd	0.32	3500	R				From: 89-1706 Plantation Dr				NA			NA		10/10/2006
							To: 89-2027 Crimson Way									
(2030) Lyons Blvd	0.32	1300	R				From: 89-652 Truslow Rd				NA			NA		12/11/2008
							To: 89-2030 Lyons Blvd									
(2031) Otto Way	0.06	70	R				From: 89-2030 Lyons Blvd				NA			NA		10/10/2006
							To: Cul-de-Sac									
(2032) Azalea St.	0.13	240	R				From: 89-2030 Lyons Blvd				NA			NA		11/05/2009
							To: Dead End									
(2033)	0.08	NA					From: Dead End				NA			NA		
							To: 89-2032									

Virginia Department of Transportation
Traffic Engineering Division
2009
Annual Average Daily Traffic Volume Estimates By Section of Route
Stafford Maintenance Area

Route	Length	AADT	QA	4Tire	Bus	-----Truck-----				QC	K Factor	QK	Dir Factor	AAWDT	QW	Year
						2Axle	3+Axle	1Trail	2Trail							
Stafford County																
(2034)	0.03	NA					From: 89-2035				NA			NA		
							To: 89-1706 Plantation Dr									
(2035)	0.03	NA					From: Dead End				NA			NA		
							To: 89-2034									
(2035)	0.04	NA					From: Dead End				NA			NA		
							To: Dead End									
(2036)	0.22	NA					From: 89-2030 Lyons Blvd				NA			NA		
							To: Cul-de-Sac									
(2037) Theodore St	0.18	140		R			From: Dead End				NA			NA		11/24/2009
							To: 89-2036									
(2038) Stanley Loop	0.21	100		R			From: 89-2030 Lyons Blvd				NA			NA		11/05/2009
							To: 89-2030 Lyons Blvd									
(2039)	0.04	NA					From: Dead End				NA			NA		
							To: 89-2038									
(2046) Sutherland Blvd.	0.30	910		R			From: 89-623 Harrell Rd				NA			NA		11/06/2009
							To: Dead End									
(2047) Trellis Way	0.09	280		R			From: 89-721 Old Concord Rd				NA			NA		04/24/2009
							To: 89-2048									
(2048) Oleander Dr	0.19	190		R			From: 89-2049				NA			NA		11/05/2009
							To: Dead End									
(2049)	0.08	NA					From: Cul-de-Sac				NA			NA		
							To: 89-2048									
(2049)	0.13	NA					From: Cul-de-Sac				NA			NA		
							To: 89-630									
(2050) Monument Dr	0.66	2000		R			From: 89-2058 Lake Wind Lane				NA			NA		12/16/2008
							To: 89-630									
(2050) Monument Dr	0.35	760		R			From: 89-2055 Lightfoot Rd				NA			NA		11/01/2006
							To: 89-630 Courthouse Rd									
(2050) Monument Dr	0.75	2700		R			From: Cul-de-Sac				NA			NA		11/01/2006
							To: 89-2050 Monument Dr									
(2051) Colfax Ct	0.07	90		R			From: Cul-de-Sac				NA			NA		11/01/2006
							To: 89-2050 Monument Dr									
(2052) Bridge Creek Ct	0.08	80		R			From: Cul-de-Sac				NA			NA		11/01/2006
							To: 89-2050 Monument Dr									
(2053) Kingsley Ct	0.11	100		R			From: Cul-de-Sac				NA			NA		11/01/2006
							To: 89-2050 Monument Dr									
(2054) Tinder Ct	0.04	45		R			From: Cul-de-Sac				NA			NA		11/01/2006
							To: 89-2050 Monument Dr									
(2055) Lightfoot Rd	0.69	310		R			From: 89-627 Mountain View Rd				NA			NA		11/01/2006
							To: 89-2050 Monument Dr									

Virginia Department of Transportation
Traffic Engineering Division
2009
Annual Average Daily Traffic Volume Estimates By Section of Route
Stafford Maintenance Area

Route	Length	AADT	QA	4Tire	Bus	-----Truck-----				QC	K Factor	QK	Dir Factor	AAWDT	QW	Year
						2Axle	3+Axle	1Trail	2Trail							
Stafford County																
(2056) Ludwell Lane	0.23	60	R			From: 89-2050 Monument Dr					NA			NA		11/01/2006
						To: Cul-de-Sac										
(2057) Engles Ct	0.04	50	R			From: 89-2056 Ludwell Lane					NA			NA		11/01/2006
						To: Cul-de-Sac										
(2058) Lake Wind Lane	0.14	140	R			From: 89-2050 Monument Dr					NA			NA		11/01/2006
						To: 89-2059 Cattail Ct; Bullrush Ct										
(2059) Bullrush Ct	0.09	90	R			From: Cul-de-Sac					NA			NA		11/01/2006
						To: 89-2058 Lake Wind Lane										
(2059) Cattail Ct	0.05	70	R			From: 89-2050 Monument Dr					NA			NA		11/01/2006
						To: Cul-de-Sac										
(2060) Muster Dr	0.38	150	R			From: 89-2050 Monument Dr					NA			NA		11/01/2006
						To: Cul-de-Sac										
(2061) Ponds Edge Ct	0.04	50	R			From: Cul-de-Sac					NA			NA		11/01/2006
						To: 89-2060										
(2062) Rippling Water Ct	0.05	47	R			From: Cul-de-Sac					NA			NA		11/01/2006
						To: 89-2060										
(2063) Gristmill Dr	0.34	190	R			From: Cul-de-Sac					NA			NA		09/28/2006
						To: 89-2055 Lightfoot Rd										
(2064) Torey Ct	0.06	70	R			From: Cul-de-Sac					NA			NA		09/28/2006
						To: 89-2063 Gristmill Dr										
(2065) Planters Pl	0.08	70	R			From: Cul-de-Sac					NA			NA		09/28/2006
						To: 89-2055 Lightfoot Rd										
(2066) Kirby Lane	0.26	120	R			From: 89-2055 Lightfoot Rd					NA			NA		09/28/2006
						To: Cul-de-Sac										
(2067) Stolen Will Ct	0.06	45	R			From: 89-2055 Lightfoot Rd					NA			NA		09/28/2006
						To: Cul-de-Sac										
(2070)	0.17	NA				From: Dead End					NA			NA		
						To: 89-2050										
(2071)	0.11	NA				From: Dead End					NA			NA		
						To: 89-2070										
(2072) Sulgrave Way	0.04	260	R			From: 89-2073					NA			NA		12/16/2008
						To: 89-2050 Monument Dr										
(2073)	0.25	NA				From: Dead End					NA			NA		
						To: Dead End										
(2074) Colonial Forge Rd	0.11	180	R			From: 89-2075 Brannigan Court					NA			NA		12/16/2008
						To: 89-2050 Monument Dr										
(2075) Brannigan Court	0.16	NA				From: Dead End					NA			NA		
						To: 89-2074 Colonial Forge Rd										

Virginia Department of Transportation
Traffic Engineering Division
2009
Annual Average Daily Traffic Volume Estimates By Section of Route
Stafford Maintenance Area

Route	Length	AADT	QA	4Tire	Bus	Truck				QC	K Factor	QK	Dir Factor	AAWDT	QW	Year
						2Axle	3+Axle	1Trail	2Trail							
Stafford County																
(2075) Brannigan Court	0.08	80	R				89-2074 Colonial Forge Rd				NA			NA		11/05/2009
(2075) Brannigan Court	0.14	NA					89-2076				NA			NA		
							Dead End									
(2076) Hemming Dr	0.23	190	R				89-2075 Brannigan Court				NA			NA		11/24/2009
							Dead End									
(2077) Sulgrove Way	0.04	290	R				89-2050 Monument Dr				NA			NA		11/05/2009
							89-2076									
(2090)	0.20	NA					Cul-de-Sac				NA			NA		
							89-608 Brooke Rd									
(2091)	0.23	NA					89-1667 Little Oak Rd				NA			NA		
							Cul-de-Sac									
(2092) Hamstead Rd	0.19	NA					89-2095 Summerfield Lane				NA			NA		
(2092) Hamstead Rd	0.13	NA					89-1667 Little Oak Rd				NA			NA		
							Cul-de-Sac									
(2093) Danford Ct	0.07	NA					Cul-de-Sac				NA			NA		
							89-2092 Hamstead Rd									
(2094) Calvert Ct	0.06	NA					Cul-de-Sac				NA			NA		
							89-2092 Hamstead Rd									
(2095) Summerfield Lane	0.20	360	R				Dead End				NA			NA		11/06/2009
(2095) Summerfield Lane	0.05	NA					89-2098 Glen Oak Rd				NA			NA		
							Dead End									
(2096) Fairbanks Ct	0.08	NA					89-2095 Summerfield Lane				NA			NA		
							Cul-de-Sac									
(2097) Mintwood Dr	0.08	1600	R				89-2098 Glen Oak Rd				NA			NA		12/09/2008
							89-607 Deacon Rd									
(2098) Glen Oak Rd	0.19	NA					89-2095 Summerfield Lane				NA			NA		
(2098) Glen Oak Rd	0.08	NA					89-1667 Little Oak Rd				NA			NA		
							Cul-de-Sac									
(2099) Kelshire Ct	0.05	NA					89-2098 Glen Oak Rd				NA			NA		
							Cul-de-Sac									
(2100) Crestwood Lane	0.59	180	R				89-608 Brooke Rd				NA			NA		09/12/2006
							Cul-de-Sac									
(2101) Silverleaf Ct	0.15	60	R				Dead End				NA			NA		09/12/2006
							89-2100 Crestwood Lane									
(2102) Twin Hill Lane	0.34	80	R				Dead End				NA			NA		09/12/2006
							89-2100									

Virginia Department of Transportation
Traffic Engineering Division
2009
Annual Average Daily Traffic Volume Estimates By Section of Route
Stafford Maintenance Area

Route	Length	AADT	QA	4Tire	Bus	Truck				QC	K Factor	QK	Dir Factor	AAWDT	QW	Year
						2Axle	3+Axle	1Trail	2Trail							
Stafford County																
(2103) Poplar View Dr	0.55	100	R				From: 89-608 Brooke Rd				NA			NA		12/16/2008
							To: 89-2100 Crestwood Lane									
(2104)	0.10	NA					From: 89-2103				NA			NA		
							To: Dead End									
(2110)	0.12	NA					From: 89-1570 Clark Lane				NA			NA		
							To: Dead End									
(2115) Windsong Way	0.48	270	R				From: 89-648 Stefaniga Rd				NA			NA		12/11/2008
							To: 89-2119									
(2116) Pittman Way	0.32	49	R				From: 89-2115 Windsong Way				NA			NA		12/11/2008
							To: 89-648 Stefaniga Rd									
(2117)	0.14	NA					From: Dead End				NA			NA		
							To: 89-2115									
(2118)	0.19	NA					From: 89-2115				NA			NA		
							To: Dead End									
(2119)	0.21	NA					From: Dead End				NA			NA		
							To: 89-2115									
(2119)	0.22	NA					From: Dead End				NA			NA		
							To: Dead End									
(2125) Landmark Dr	0.29	1100	R				From: US 1 Jefferson Davis Hwy				NA			NA		11/05/2009
							To: Dead End									
(2126) Presevere Dr	0.43	350	R				From: 89-687 Hope Rd				NA			NA		04/24/2009
							To: Dead End									
(2127)	0.04	NA					From: Dead End				NA			NA		
							To: 89-2126									
(2128) Masters Dr	0.15	160	R				From: 89-2126 Presevere Dr				NA			NA		11/05/2009
							To: Dead End									
(2129) Somerset Lane	0.18	180	R				From: Dead End				NA			NA		11/05/2009
							To: 89-2126 Presevere Dr									
(2129) Somerset Lane	0.12	180	R				From: 89-2126 Presevere Dr				NA			NA		11/05/2009
							To: Dead End									
(2130)	0.06	NA					From: Dead End				NA			NA		
							To: 89-2129									
(2134) Lansberry Park Dr	0.32	440	R				From: Gamer Drive				NA			NA		04/24/2009
							To: 89-669 Little Whim Rd									
(2140) Pine View Rd	0.29	NA					From: 89-753 Enon Rd				NA			NA		
							To: 89-746 Ravenwood Dr									
(2140) Pine View Rd	0.24	60	R				From: 89-746 Ravenwood Dr				NA			NA		11/04/2009
							To: Cul-de-Sac									

Virginia Department of Transportation
Traffic Engineering Division
2009
Annual Average Daily Traffic Volume Estimates By Section of Route
Stafford Maintenance Area

Route	Length	AADT	QA	4Tire	Bus	-----Truck-----				QC	K Factor	QK	Dir Factor	AAWDT	QW	Year
						2Axle	3+Axle	1Trail	2Trail							
Stafford County																
(2141) Mountain View Rd	0.11	10	R				From: Cul-de-Sac				NA			NA		11/04/2009
							To: 89-2140 Pine View Rd									
(2142)	0.12	NA					From: 89-735 Wyatt Lane				NA			NA		
							To: Cul-de-Sac									
(2143)	0.12	NA					From: Cul-de-Sac				NA			NA		
							To: 89-676 Cranes Corner Rd									
(2144)	0.26	NA					From: 89-676 Cranes Corner Rd				NA			NA		
							To: Dead End									
(2146)	0.42	NA					From: Dead End				NA			NA		
							To: 89-752 Richards Ferry Rd									
(2147)	0.33	NA					From: Dead End				NA			NA		
							To: 89-752 Richards Ferry Rd									
(2148)	0.15	NA					From: 89-627 Mountain View Rd				NA			NA		
							To: Dead End									
(2149)	0.10	NA					From: Dead End				NA			NA		
							To: Dead End									
(2150) Carriage Hill Dr	0.19	960	R				From: FUTURE ROAD INTERSECTS				NA			NA		11/06/2009
							To: 89-652 Truslow Rd									
(2155)	0.75	NA					From: Cul-de-Sac				NA			NA		
							To: 89-648 Stefaniga Rd									
(2170)	0.72	NA					From: 89-608 Brooke Rd				NA			NA		
							To: 89-2171									
(2171)	0.01	NA					From: Dead End				NA			NA		
							To: 89-2170									
(2171)	0.09	NA					From: 89-2170				NA			NA		
							To: Dead End									
(8900) Centreport Pkwy	0.72	NA					From: US 1 Jefferson Davis Hwy				NA			NA		
							To: I-95									
(8900) Centreport Pkwy	1.64	NA					From: 89-627 Mountain View Rd				NA			NA		
							To: Dead End									
(8900) Centreport Pkwy	2.49	450	R				From: 89-640 Porter Lane				NA			NA		11/05/2009
							To: 89-627 Mountain View Rd									
(9399) Stafford Indians Lane	0.61	2500	R				From: 89-627; 89-1005				NA			NA		09/25/2006
							To: 89-627 Mountain View Rd									
(9400) Falmouth Elementary Sc	0.11	460	R				From: Garrison Elem Sch				NA			NA		10/05/2006
							To: 89-627 Mountain View Rd									
(9430) Wood Dr	0.39	2500	R				From: Garrison Elem Sch				NA			NA		10/05/2006
							To: 89-1209 Choptank Rd									

Virginia Department of Transportation
 Traffic Engineering Division
 2009
 Annual Average Daily Traffic Volume Estimates By Section of Route
 Stafford Maintenance Area

Route	Length	AADT	QA	4Tire	Bus	-----Truck-----				QC	K Factor	QK	Dir Factor	AAWDT	QW	Year
						2Axle	3+Axle	1Trail	2Trail							
Stafford County																
(9464) T B Gayle Middle Schoo	0.11	500	R								NA			NA		09/19/2006
(9486) North Stafford High Sch	0.77	700	R								NA			NA		08/16/2006
(9487) Drew Middle School	0.17	350	R								NA			NA		09/21/2006
(9498) Hartwood Elementary S	0.07	540	R								NA			NA		09/21/2006
(9906) Ferry Farms Elementary	0.21	340	R								NA			NA		09/28/2006
(9946) Anne Moncure Elementa	0.10	60	R								NA			NA		07/26/2006
(9947) Grafton Village Element	0.12	570	R								NA			NA		09/28/2006
(9948) Stafford Elementary Sch	0.12	440	R								NA			NA		09/21/2006
Centreport Pkwy		320	G	91%	2%	3%	2%	2%	0%	C	0.13	F	0.558	320	G	2009