

2009

**Virginia Department of Transportation
Daily Traffic Volume Estimates
Including Vehicle Classification Estimates**

where available

Special Locality Report

321

Town of Warsaw

Information in this report is included in Report

79

(Richmond County)

Prepared By

**Virginia Department of Transportation
Traffic Engineering Division**

In Cooperation With

**U.S. Department of Transportation
Federal Highway Administration**

Virginia Department of Transportation
Traffic Engineering Division
Traffic Monitoring Section

The Virginia Department of Transportation (VDOT) conducts a program where traffic count data are gathered from sensors in or along streets and highways and other sources. From these data, estimates of the average number of vehicles that traveled each segment of road are calculated. VDOT periodically publishes booklets listing these estimates.

One of these booklets, titled “Average Daily Traffic Volumes with Vehicle Classification Data, on Interstate, Arterial and Primary Routes” includes a list of each Interstate and Primary highway segment with the estimated Annual Average Daily Traffic (AADT) for that segment. AADT is the total annual traffic estimate divided by the number of days in the year. This booklet also includes information such as estimates of the percentage of the AADT made up by 6 different vehicle types, ranging from cars to double trailer trucks; estimated Annual Average Weekday Traffic (AAWDT), which is the number of vehicles estimated to have traveled the segment of highway during a 24 hour weekday averaged over the year; as well as Peak Hour and Peak Direction factors used by planners to formulate design criteria.

In addition to the Primary and Interstate publication, one hundred books are published periodically, one for each of 100 areas across the state defined by VDOT for record-keeping purposes. These books include traffic volume estimates for roads within the county, cities, and towns within the area. These books are titled “Daily Traffic Volumes Including Vehicle Classification Estimates, where available; Jurisdiction Report numbers 00 through 99”.

Also available are a number of reports summarizing the average Vehicle Miles Traveled (VMT) in selected jurisdictions and other categories of highways. There are many different ways to present traffic volume summary information. Because the user determines the value of each presentation, the reports have been redesigned based on user requests and feedback. The people of the VDOT Traffic Engineering Division Traffic Monitoring Section who produce these books welcome requests for other helpful ways of presenting the summary information.

A compact disc (CD) is available that includes files in the Adobe® Portable Document Format (PDF) that can be displayed, searched, and printed using common desktop computer equipment. The CD includes the publications described above as well as a number of other reports, including specialized VMT summaries and smaller AADT reports for each city and town separately.

Publication Notes

Parallel Roads

For road inventory and management purposes, some roadways are counted separately by direction and have separately published traffic estimates for each direction of travel. Examples of such roadways are the interstate system and routes with separated facilities and (usually) one-way traffic facilities in urban areas. In these publications, they are referred to as parallel roads. As a convenience for the users of the publication, the listing for segments of roads with parallel segments are published with both the traffic estimates for their own direction of travel (e.g. I-95 Northbound) as well as the estimate of the total of all traffic on the same route including parallel roadways (all directions of I-95). The publication will have a "Combined Traffic Estimates for Parallel Roadways on this Route" or "Combined Traffic" identifiers for the combined direction of travel estimates.

Roadways such as I-395 with a North segment, a South segment and a separate Reversible lane segment will have the estimate for more than two parallel roadways included in the entire combined traffic estimate.

Some routes have very complicated paths through cities and towns. These parallel paths may be too complex to allow a relationship between nearby sections of the opposite direction on the same route. In this case, to indicate that the traffic estimates for such a road segment may not include all directions of traffic on that route, the line that would list the combined values will indicate "NA" for not available.

VDOT's traffic monitoring program includes more than 100,000 segments of roads and highways ranging from several mile sections of Interstate highways to very short sections of city streets. Due to problems experienced obtaining some traffic count data, and the level of quality necessary to maintain confidence in the data, no estimate is currently available for some segments of roadway. These segments are included in the publications indicating "NA" for not available. It is the intention of the VDOT Traffic Engineering Division Traffic Monitoring group to obtain the data necessary and to report traffic volume estimates on all road segments included in these publications.

Many of the road segments in this program are local secondary roads. The amount and detail of data collected on these roads are not as great as the data collected on higher volume roads. The vehicle classification, average weekday traffic volumes, and the theoretical design hour traffic volumes are not calculated for these roads. The publications indicate "NA" for the information that is not available.

This publication is based on a traffic monitoring program initiated in 1997. Because the data collection techniques and statistical evaluation processes are different than those used in previous years, comparison with previous publications may be misleading.

Glossary of Terms:

Route: The Route Number assigned to this segment of roadway with the master inventory route number if this is an overlapping route, with official street or highway name if available.

Length: Length of the traffic segment in miles.

AADT: Annual Average Daily Traffic. The estimate of typical daily traffic on a road segment for all days of the week, Sunday through Saturday, over the period of one year.

QA: Quality of AADT:

- A Average of Complete Continuous Count Data
- B Average of Selected Continuous Count Data
- F Factored Short Term Traffic Count Data
- G Factored Short Term Traffic Count Data with Growth Element
- H Historical Estimate
- M Manual Uncounted Estimate
- N AADT of Similar Neighboring Traffic Link
- O Provided By External Source
- R Raw Traffic Count, Unfactored

4Tire: Percentage of the traffic volume made up of motorcycles, passenger cars, vans and pickup trucks.

Bus: Percentage of the traffic volume made up of busses.

2Axle Truck: Percentage of the traffic volume made up of 2 axle single unit trucks (not including pickups and vans).

3+Axle Truck: Percentage of the traffic volume made up of single unit trucks with three or more axles.

1Trail Truck: Percentage of the traffic volume made up of units with a single trailer.

2Trail Truck: Percentage of the traffic volume made up of units with more than one trailer.

QC: Quality of Classification Data:

- A Average of Complete Continuous Count Data
- B Average of Selected Continuous Count Data
- C Short Term Classified Traffic Count Data
- F Factored Short Term Traffic Count Data
- H Historical Estimate
- M Mass Collective Average
- N Classification Estimates of Similar Neighboring Traffic Link

K Factor: The estimate of the portion of the traffic volume traveling during the peak hour or design hour.

QK: Quality of the K Factor estimate:

- A Factor based on 30th Highest Hour Observed During at least 250 days of Continuous Traffic Data
- B Factor based on other Hour Observed During Less than 250 days of Continuous Traffic Data
- F Factor based on Highest Hour Collected at in a 48 Hour Weekday Period
- M Factor based on Manual Estimate of design hour
- N Design Hour Factor (K Factor) of Similar Neighboring Traffic Link
- O Provided by External Source

Dir Factor: The estimate of the portion of the traffic volume traveling in the peak direction during the peak hour..

AAWDT: Average Annual Weekday Traffic. The estimate of typical traffic over the period of one year for the days between Monday through Thursday inclusive.

QW: Quality of AAWDT:

- A Average of Complete Continuous Count Data
- B Average of Selected Continuous Count Data
- F Factored Short Term Traffic Count Data
- G Factored Short Term Traffic Count Data with Growth Element
- M Manual Uncounted Estimate
- N AAWDT of Similar Neighboring Traffic Link
- O Provided by External Source

Year: Year for which the published values are appropriate. If the Quality of AADT (QA) is "R", the year is the year that the raw traffic count was collected, and if available,

Route Shield Legend

Route Systems



Interstate Route

Traffic volume data for Interstate Routes and some other routes are reported separately by direction, as well as combined.



US Route



Virginia State Route



Frontage Road (F precedes frontage route number)



Secondary Route

Special Routes



Bus - Business Route

Bypas - Bypass Route

Truck - Truck Route



ALT - Alternate Route

Wve - Wve Route connector










P - Parallel Route; Southbound or Westbound direction lanes of a numbered route where they are on a different road facility than the other direction.



The VDOT Maintenance Jurisdiction number is displayed below the Secondary Route Number if the Maintenance Jurisdiction is different than the jurisdiction in the title of the report.

Virginia Department of Transportation
 Traffic Engineering Division
 2009
 Annual Average Daily Traffic Volume Estimates By Section of Route
 Town of Warsaw

Route	Jurisdiction	Length	AADT	QA	4Tire	Bus	-----Truck-----				QC	K Factor	QK	Dir Factor	AAWDT	QW		
							2Axle	3+Axle	1Trail	2Trail								
		From:	NCL Warsaw															
 Historyland Hwy	Town of Warsaw (Maint: 79)	0.20	6000	N	92%	1%	1%	1%	5%	0%	N	0.087	N	0.554	6500	N		
		To:	Bus SR 3 Main St															
		From:	US 360, SR 3 Bus Richmond Rd															
 Historyland Hwy	Town of Warsaw (Maint: 79)	0.11	7500	G	94%	1%	1%	1%	3%	0%	F	0.105	F	0.586	8100	G		
		To:	SCL Warsaw															
		From:	SR 3 Historyland Hwy															
 Main St	Town of Warsaw (Maint: 79)	0.77	12000	N	95%	0%	1%	1%	3%	0%	N	0.093	N	0.584	13000	N		
		To:	US 360 Richmond Rd															
		From:	US 360; Main St															
  Richmond Rd	Town of Warsaw (Maint: 79)	0.78	12000	G	95%	0%	1%	1%	3%	0%	F	0.093	F	0.584	13000	G		
		To:	SR 3 Historyland Hwy															
		From:	WCL Warsaw															
 Richmond Rd	Town of Warsaw (Maint: 79)	2.02	13000	N	95%	0%	1%	1%	3%	0%	N	0.1	N	0.552	14000	N		
		To:	W SR 3 Bus															
		From:	E SR 3 Bus, SR 3															
 Richmond Rd	Town of Warsaw (Maint: 79)	0.37	7700	G	95%	0%	1%	1%	3%	0%	F	0.092	F	0.601	8300	G		
		To:	ECL Warsaw															

Virginia Department of Transportation
Traffic Engineering Division
2009
Annual Average Daily Traffic Volume Estimates By Section of Route
Town of Warsaw

Route	Length	AADT	QA	4Tire	Bus	-----Truck-----				QC	K Factor	QK	Dir Factor	AAWDT	QW	Year	
						2Axle	3+Axle	1Trail	2Trail								
Town of Warsaw																	
(624) 79	0.10	90	N											NA		05/24/2004	
From: SCL Warsaw																	
To: US 360 E, Richmond Rd																	
(649) 79	Meadowbrook Rd	0.26	220	R										NA		05/14/2007	
From: US 360 W, Richmond Rd																	
To: US 360 E, Richmond Rd																	
(690) 79	Menokin Rd	0.20	820	G	98%	0%	1%	0%	1%	0%	F	0.111	F	0.540	890	G	2009
From: SR 3 Bus																	
To: NCL Warsaw																	
(700) 79	Selftown Rd	0.13	700	R										NA		05/14/2007	
From: US 360 Richmond Rd																	
To: NCL Warsaw																	
(1000) 79	Harris Ave	0.25	70	R										NA		05/14/2007	
From: SR 3																	
To: Cul-de-Sac																	
(1001) 79	Hamilton Blvd	0.75	410	G	96%	0%	2%	1%	0%	0%	C	0.131	F	0.597	450	G	2009
From: US 360 Richmond Rd																	
To: Bus SR 3																	
(1002) 79	Belleville Lane	0.23	310	R										NA		05/02/2007	
From: SR 3																	
To: 79-1001 Hamilton Blvd																	
(1003) 79	St Johns St	0.23	1000	R										NA		05/02/2007	
From: SR 3																	
To: US 360 Richmond Rd																	
(1004) 79	Court Circle	0.17	320	R										NA		05/14/2007	
From: US 360 Richmond Rd; Bus SR 3																	
To: 79-1036 Campus Dr																	
(1004) 79	Court Circle	0.13	310	R										NA		09/11/2001	
From: 79-1012 Sunset Lane																	
To: End Loop																	
(1005) 79	Lakeside Dr	0.18	30	R										NA		06/06/2004	
From: 79-1006 Ridgeway Rd																	
To: 79-1006 Rideway Rd																	
(1005) 79	Lakeside Dr	0.17	100	R										NA		06/07/2004	
From: 79-1020 Ivy Lane																	
To: 79-690 Menokin Rd																	
(1006) 79	Ridgeway Rd	0.08	240	R										NA		05/14/2007	
From: 79-1012 Sunset Lane																	
To: 79-1005 Lakeside Dr																	
(1006) 79	Ridgeway Rd	0.10	410	R										NA		05/14/2007	
From: SR 3																	
To: US 360 Richmond Rd																	
(1007) 79	Sabine Hall Rd	0.13	820	R										NA		05/14/2007	
From: US 360 Richmond Rd																	
To: Dead End																	
(1008) 79	Pine St	0.19	120	R										NA		05/02/2007	
From: US 360 Richmond Rd																	
To: 79-1002 Belleville Lane																	
(1009) 79	Washington Ave	0.09	200	R										NA		06/09/2004	
From: 79-1028 Level Blvd																	
To: 79-1014 SOUTH																	
(1009) 79	Washington Ave	0.02	230	R										NA		06/09/2004	
From: 79-1014 NORTH																	
To: 79-1010 SOUTH																	


Virginia Department of Transportation
 Traffic Engineering Division
 2009
 Annual Average Daily Traffic Volume Estimates By Section of Route
 Town of Warsaw

Route	Length	AADT	QA	4Tire	Bus	-----Truck-----				QC	K Factor	QK	Dir Factor	AAWDT	QW	Year
						2Axle	3+Axle	1Trail	2Trail							
Town of Warsaw																
(1009/79) Washington Ave	0.03	280	R			From: 79-1010 SOUTH					NA			NA		06/09/2004
(1009/79) Washington Ave	0.05	330	R			From: 79-1010 NORTH					NA			NA		05/14/2007
						To: US 360 Richmond Rd										
(1010/79)	0.06	30	R			From: WCL Warsaw					NA			NA		06/09/2004
(1010/79)	0.09	150	R			From: 79-1011 Madison Ave					NA			NA		06/09/2004
						To: 79-1009 Washington Ave										
(1010/79)	0.14	30	R			From: 79-1009 S, Washington Ave					NA			NA		06/07/2004
						To: 79-1018 Memorial Dr										
(1011/79) Madison Ave	0.09	70	R			From: 79-1014					NA			NA		06/09/2004
						To: 79-1010										
(1012/79) Sunset Lane	0.11	170	R			From: Dead End					NA			NA		06/07/2004
(1012/79) Sunset Lane	0.08	160	R			From: 79-1005 Lakeside Dr					NA			NA		06/07/2004
(1012/79) Sunset Lane	0.28	80	R			From: 79-1006 Ridgeway Rd					NA			NA		06/07/2004
						To: Dead End										
(1013/79) Jones Lane	0.18	410	R			From: US 360 Richmond Rd					NA			NA		05/14/2007
						To: Dead End										
(1014/79)	0.04	20	R			From: WCL Warsaw					NA			NA		06/09/2004
(1014/79)	0.09	20	R			From: 79-1011 Madison Ave					NA			NA		06/09/2004
(1014/79)	0.15	40	R			From: 79-1009 Washington Ave					NA			NA		06/07/2004
						To: 79-1018 Memorial Dr										
(1015/79) Wallace St	0.23	120	R			From: Cul-de-Sac					NA			NA		05/14/2007
(1015/79) Wallace St	0.33	450	R			From: 0.23 MN Cul-de-Sac					NA			NA		05/14/2007
(1015/79) Wallace St	0.09	800	R			From: 79-1036 Campus Dr					NA			NA		05/14/2007
						To: US 360 Richmond Rd										
(1016/79) Morgan Lane	0.41	370	R			From: 79-1017 West Morgan Lane					NA			NA		05/07/2004
						To: US 360 Richmond Rd										
(1017/79) West Morgan Lane	0.04	40	R			From: Dead End					NA			NA		06/07/2004
(1017/79) West Morgan Lane	0.07	150	R			From: 79-1016 Morgan Lane					NA			NA		06/07/2004
(1017/79) West Morgan Lane	0.10	60	R			From: 79-1023 Quail Trail					NA			NA		06/07/2004
						To: Dead End										
(1018/79) Memorial Dr	0.05	50	R			From: SCL Warsaw					NA			NA		06/07/2004
(1018/79) Memorial Dr	0.10	80	R			From: 79-1014					NA			NA		06/07/2004
						To: 79-1010										

Virginia Department of Transportation
 Traffic Engineering Division
 2009
 Annual Average Daily Traffic Volume Estimates By Section of Route
 Town of Warsaw

Route	Length	AADT	QA	4Tire	Bus	-----Truck-----				QC	K Factor	QK	Dir Factor	AAWDT	QW	Year
						2Axle	3+Axle	1Trail	2Trail							
Town of Warsaw																
(1018) 79 Memorial Dr	0.08	110	R			From: 79-1010					NA		NA			06/07/2004
						To: 79-649 Meadowbrook Rd										
(1019) 79 Gordon Lane	0.15	40	R			From: US 360 Richmond Rd					NA		NA			06/07/2004
						To: Dead End										
(1020) 79 Ivy Lane	0.12	30	R			From: 79-1005 Lakeside Dr					NA		NA			06/07/2004
						To: NCL Warsaw										
(1021) 79 Maple St	0.15	590	R			From: 79-1022 Walnut St					NA		NA			05/24/2004
						To: US 360 Richmond Rd										
(1022) 79 Walnut St	0.18	1200	R			From: SR 3					NA		NA			05/24/2004
						To: 79-1021 Maple St										
(1022) 79 Walnut St	0.04	1200	R			From: Dead End					NA		NA			05/24/2004
						To: Dead End										
(1023) 79 Quail Trail	0.16	70	R			From: Dead End					NA		NA			06/07/2004
						To: 79-1017 West Morgan Lane										
(1027) 79 Sturman Lane	0.15	70	R			From: Dead End					NA		NA			06/07/2004
						To: 79-649 Meadowbrook Rd										
(1028) 79 Level Blvd	0.13	160	R			From: 79-1029 Georgia Ave					NA		NA			06/09/2004
						To: 79-1009 Washington Ave										
(1028) 79 Level Blvd	0.02	30	R			From: Dead End					NA		NA			06/09/2004
						To: Dead End										
(1033) 79 Lee Ave	0.17	150	R			From: US 360 Richmond Rd					NA		NA			06/07/2004
						To: 79-1034 Jackson Court										
(1033) 79 Lee Ave	0.09	60	R			From: 79-1034 Jackson Court					NA		NA			06/07/2004
						To: Dead End										
(1034) 79 Jackson Court	0.05	40	R			From: 79-1033 Lee Ave					NA		NA			06/07/2004
						To: Cul-de-Sac										
(1035) 79 College Ave	0.07	470	R			From: US 360 Richmond Rd					NA		NA			05/14/2007
						To: 79-1037 Atkinson Dr										
(1035) 79 College Ave	0.22	310	R			From: 79-1038 Freedom Way					NA		NA			05/14/2007
						To: 79-1038 Freedom Way										
(1035) 79 College Ave	0.04	20	R			From: Dead End					NA		NA			05/14/2007
						To: Dead End										
(1036) 79 Campus Dr	0.04	260	R			From: 79-1004 Court Circle					NA		NA			06/07/2004
						To: 79-1015 Wallace St										
(1037) 79 Atkinson Dr	0.18	140	R			From: 79-1035 College Ave					NA		NA			06/07/2004
						To: 0.18 MN 79-1035 College Ave										
(1037) 79 Atkinson Dr	0.02	40	R			From: Dead End					NA		NA			06/07/2004
						To: Dead End										
(1038) 79 Freedom Way	0.16	170	R			From: Cul-de-Sac					NA		NA			06/07/2004
						To: 79-1035 College Ave										

Virginia Department of Transportation
 Traffic Engineering Division
 2009
 Annual Average Daily Traffic Volume Estimates By Section of Route
 Town of Warsaw

Route	Length	AADT	QA	4Tire	Bus	-----Truck-----				QC	K Factor	QK	Dir Factor	AAWDT	QW	Year	
						2Axle	3+Axle	1Trail	2Trail								
Town of Warsaw																	
						From:	79-1035 College Ave										
 Freedom Way	0.05	30	R			To:	Cul-de-Sac					NA		NA			06/07/2004