

FOR INDEX OF SHEETS SEE SHEET 1A



COMMONWEALTH OF VIRGINIA
DEPARTMENT OF TRANSPORTATION

THIS PROJECT WAS DEVELOPED UTILIZING THE DEPARTMENT'S ENGINEERING DESIGN PACKAGE (OpenRoads/GEOPAK).
OpenRoads/GEOPAK Computer Identification No. 109587

FHWA - 534 DATA 13121

STATE	FEDERAL AID		STATE		SHEET NO.
	PROJECT	ROUTE	PROJECT	ROUTE	
V.A.	HSIP-056-7()	29	(NF0) 0029-056-734	1	
(SEE TABULATION BELOW FOR SECTION NUMBERS)		(SEE TABULATION BELOW FOR SECTION NUMBERS)			

FUNCTIONAL CLASSIFICATION AND TRAFFIC DATA		
RURAL OTHER PRINCIPAL ARTERIAL (GS-1) - DIVIDED - ROLLING		
RTE. 29	FROM: 0.222 MI. SOUTH INT. ROUTE 662 TO: 0.184 MI. NORTH INT. ROUTE 662	
ADT (2019)	17,509	
ADT (2044)	20,623	
DHV	2,242	
D (%) (design hour)	53%	
T (%) (design hour)	6%	
V (MPH)	65 MPH MINIMUM DESIGN SPEED	
RURAL MAJOR COLLECTOR (GS-7) - UNDIVIDED - ROLLING		
RTE. 662	FROM: WEST OF ROUTE 29 TO: ROUTE 29	FROM: ROUTE 29 TO: EAST OF ROUTE 29
ADT (2019)	641	779
ADT (2044)	689	970
DHV	101	90
D (%) (design hour)	52%	61%
T (%) (design hour)	2%	3%
V (MPH)	45 MPH MINIMUM DES. SPEED	60 MPH MINIMUM DES. SPEED

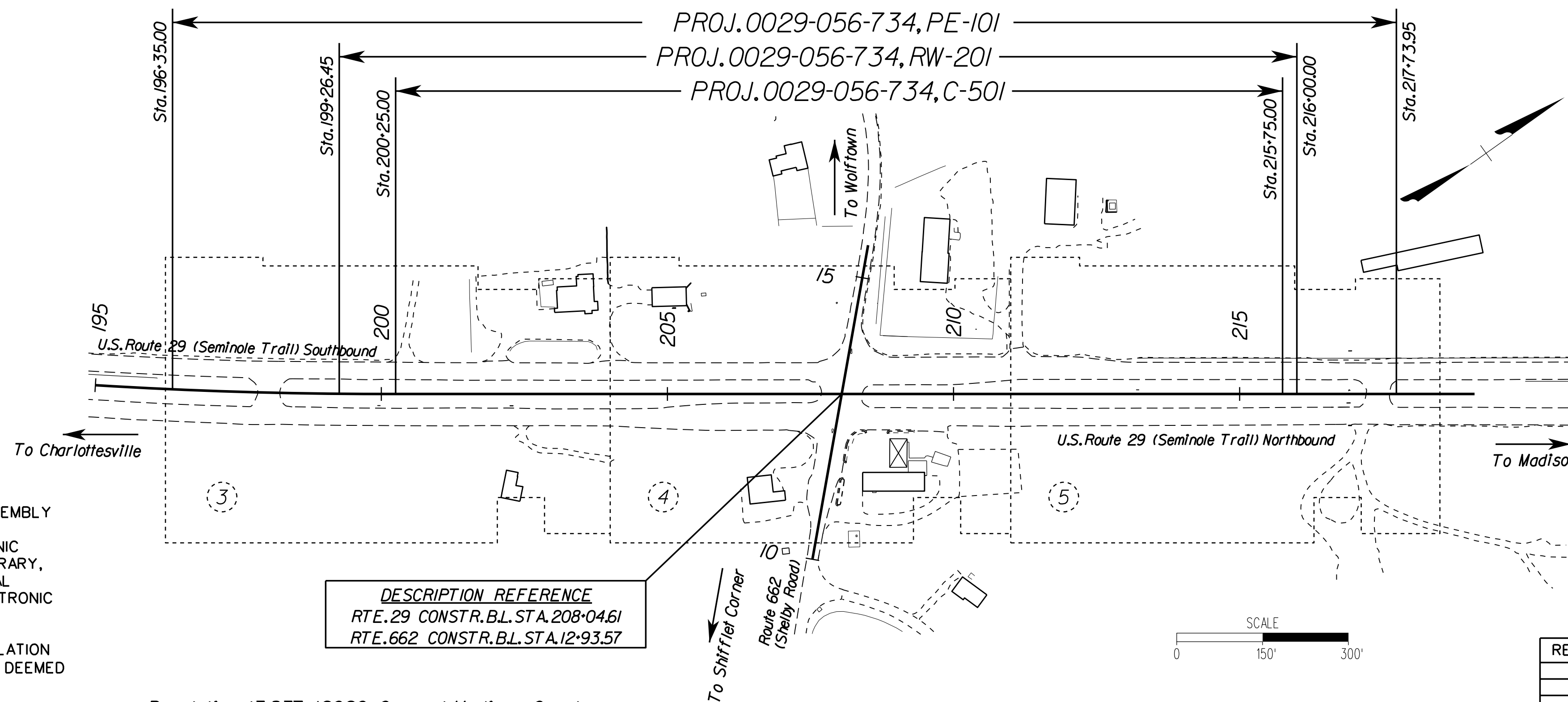
PUBLIC HEARING PLANS

PLAN AND PROFILE OF PROPOSED
STATE HIGHWAY

MADISON COUNTY
SEMINOLE TRAIL (ROUTE 29)
FROM: 0.222 MI. SOUTH INT. ROUTE 662 (SHELBY)
TO: 0.184 MI. NORTH INT. ROUTE 662 (SHELBY)

CONVENTIONAL SIGNS

STATE LINE	-----
COUNTY LINE	-----
CITY/TOWN OR VILLAGE	-----
RIGHT OF WAY LINE	-----
FENCE LINE	-----
UNFENCED PROPERTY LINE	-----
FENCED PROPERTY LINE	-----
WATER LINE	-----
SANITARY SEWER LINE	-----
GAS LINE	-----
ELECTRIC UNDERGROUND CABLE	-----
TRAVELED WAY	-----
GUARD RAIL	-----
RETAINING WALL	-----
RAILROADS	-----
BASE OR SURVEY LINE	-----
LEVEE OR EMBANKMENT	-----
BRIDGES	-----
CULVERTS	-----
DROP INLET	-----
POWER POLES	-----
TELEPHONE OR TELEGRAPH POLES	-----
TELEPHONE OR TELEGRAPH LINES	-----
HEDGE	-----
TREES	-----
HEAVY WOODS	-----
GROUND ELEVATION	-----
GRADE ELEVATION	-----



THE COMPLETE ELECTRONIC PDF VERSION OF THE PLAN ASSEMBLY AS AWARDED, HAS BEEN SEALED AND SIGNED USING DIGITAL SIGNATURES AND THE OFFICIAL PLAN ASSEMBLY IN ELECTRONIC FORMAT IS STORED IN THE VDOT CENTRAL OFFICE PLAN LIBRARY, INCLUDING ALL SUBSEQUENT REVISIONS, WILL BE THE OFFICIAL CONSTRUCTION PLANS. FOR INFORMATION RELATIVE TO ELECTRONIC FILES AND LAYERED PLANS, SEE THE GENERAL NOTES.

DESIGN FEATURES RELATING TO CONSTRUCTION OR TO REGULATION AND CONTROL OF TRAFFIC MAY BE SUBJECT TO CHANGE AS DEEMED NECESSARY BY THE DEPARTMENT.

THIS PROJECT IS TO BE CONSTRUCTED IN ACCORDANCE WITH THE DEPARTMENT'S 2020 ROAD AND BRIDGE SPECIFICATIONS, 2016 ROAD AND BRIDGE STANDARDS, 2009 MUTCD, 2011 VIRGINIA SUPPLEMENT TO THE MUTCD, 2011 VIRGINIA WORK AREA PROTECTION MANUAL AND AS AMENDED BY CONTRACT PROVISIONS AND THE COMPLETE ELECTRONIC PDF VERSION OF THE PLAN ASSEMBLY.

ALL CURVES ARE TO BE SUPERELEVATED, TRANSITIONED AND WIDENED IN ACCORDANCE WITH STANDARD IC-5.11R, EXCEPT WHERE OTHERWISE NOTED.

THE ORIGINAL APPROVED TITLE SHEET(S), INCLUDING ORIGINAL SIGNATURES, ARE FILED IN THE VDOT CENTRAL OFFICE PLAN LIBRARY. ANY MISUSE OF ELECTRONIC FILES, INCLUDING SCANNED SIGNATURES, IS ILLEGAL AND ENFORCED TO THE FULL EXTENT OF THE LAW.

DESCRIPTION REFERENCE	
RTE. 29 CONSTR. BL. STA. 208+04.61	
RTE. 662 CONSTR. BL. STA. 12+93.57	

Population 13,837 (2020 Census) Madison County

STATE PROJECT NO.	SECTION	FEDERAL AID PROJECT NO.	TYPE CODE	UPC NO.	EQUALITIES		LENGTH INCLUDING BRIDGE(S)		LENGTH EXCLUDING BRIDGE(S)		BRIDGE PROJECT NO.	TYPE PROJECT	DESCRIPTION
					FEET	MILES	FEET	MILES	FEET	MILES			
0029-056-734	PE-101	HSIP-056-7(024)		109587	N/A	0.405	2,138.95	2,138.95	0.405		PREL. ENGR.	FROM: 0.222 MI. SOUTH INT. ROUTE 662 TO: 0.184 MI. NORTH INT. ROUTE 662	
	RW-201	HSIP-056-7()		109587	N/A	0.317	1,673.55	1,673.55	0.317		RIGHT OF WAY	FROM: 0.166 MI. SOUTH INT. ROUTE 662 TO: 0.151 MI. NORTH INT. ROUTE 662	
	C-501	HSIP-056-7()	1000	109587	N/A	0.294	1,550.00	1,550.00	0.294		CONSTRUCTION	FROM: 0.148 MI. SOUTH INT. ROUTE 662 TO: 0.146 MI. NORTH INT. ROUTE 662	

Project Lengths are based on the Route 29 Construction Baseline.

VDOT Location & Design
Culpeper, Virginia
ROADWAY ENGINEER

TIER 1 PROJECT

RECOMMENDED FOR APPROVAL FOR RIGHT OF WAY ACQUISITION
DISTRICT PLANNING AND INVESTMENT MANAGER
DISTRICT PROJECT DEVELOPMENT ENGINEER
APPROVED FOR RIGHT OF WAY ACQUISITION
DISTRICT ENGINEER/ADMINISTRATOR

RECOMMENDED FOR APPROVAL FOR CONSTRUCTION
DISTRICT PLANNING AND INVESTMENT MANAGER
DISTRICT PROJECT DEVELOPMENT ENGINEER
APPROVED FOR CONSTRUCTION
DISTRICT ENGINEER/ADMINISTRATOR

REVISED

Copyright 2020, Commonwealth of Virginia

PROJECT MANAGER Justin D. Warfield, PE. - (540) 829-7599, Culpeper District
SURVEYED BY, DATE Michael C. Mauco, LS. - (540) 829-7551, Culpeper District, 2017
DESIGN BY Justin D. Warfield, PE. - (540) 829-7599, Culpeper District
SUBSURFACE UTILITY BY, DATE Michael C. Mauco, LS. - (540) 829-7551, Culpeper District, 2017

CULPEPER DISTRICT
DESIGN UNIT

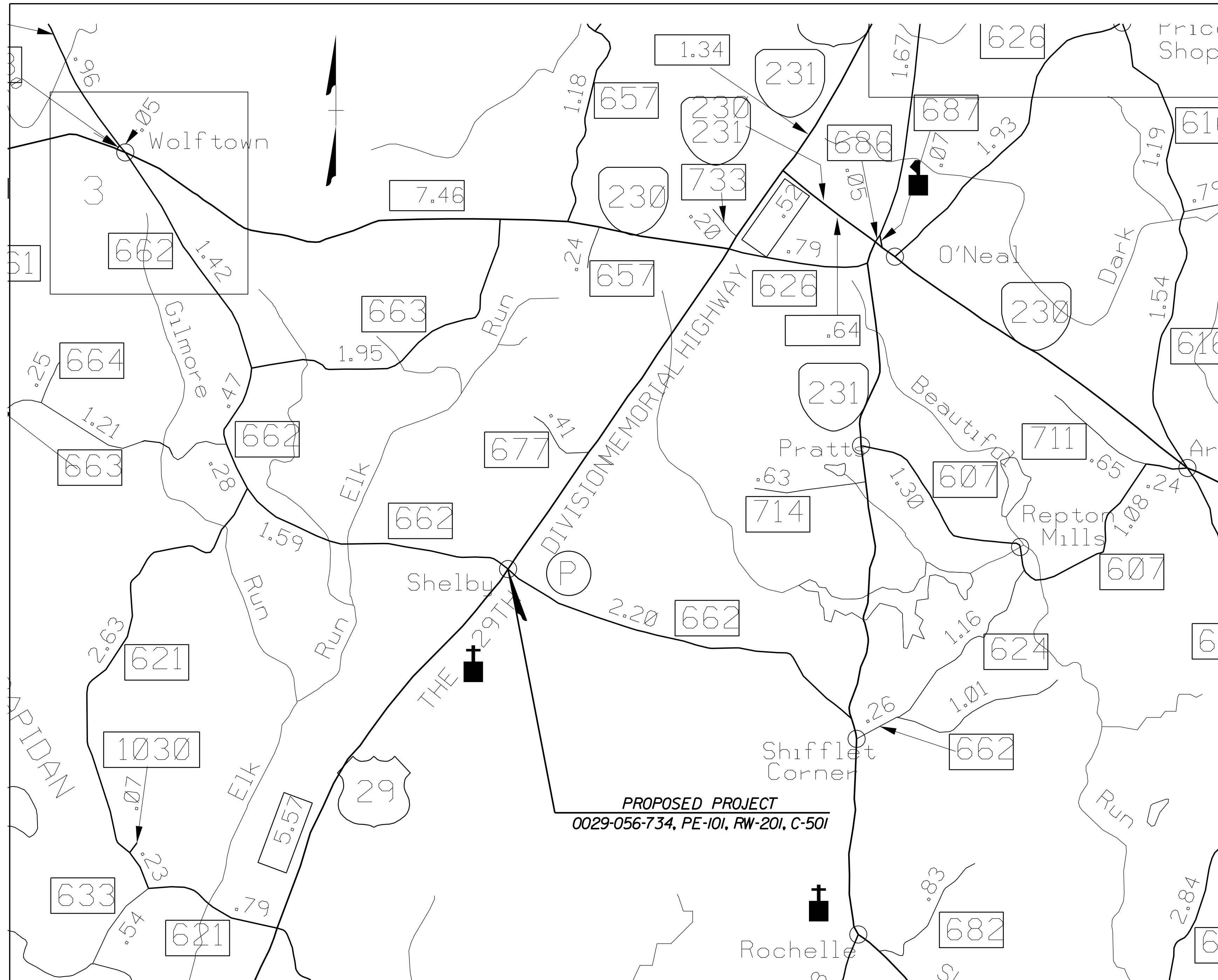
PROJECT MANAGER Justin D. Warfield, PE - (540) 829-7599, Culpeper District
 SURVEYED BY, DATE Michael C. Mauro, LS - (540) 829-7551, Culpeper District, 2017
 DESIGN BY Justin D. Warfield, PE - (540) 829-7599, Culpeper District
 SUBSURFACE UTILITY BY, DATE Michael C. Mauro, LS - (540) 829-7551, Culpeper District, 2017

INDEX OF SHEETS & LOCATION MAP

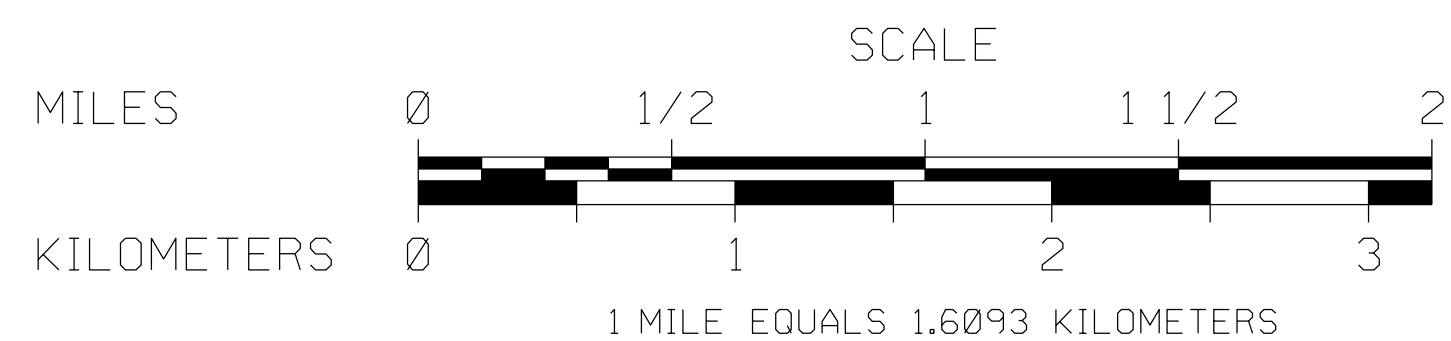
MADISON COUNTY

CULPEPER DISTRICT DESIGN UNIT

REVISED	STATE	STATE	SHEET NO.
	VA.	ROUTE 29	
DESIGN FEATURES RELATING TO CONSTRUCTION OR TO REGULATION AND CONTROL OF TRAFFIC MAY BE SUBJECT TO CHANGE AS DEEMED NECESSARY BY THE DEPARTMENT			Seminoe Trail
VDOT Location & Design Culpeper, Virginia HYDRAULIC ENGINEER		VDOT Location & Design Culpeper, Virginia ROADWAY ENGINEER	



SHEET NO.	DESCRIPTION	STATIONS
1	TITLE SHEET	
1A	INDEX OF SHEETS & LOCATION MAP	
1B	RIGHT OF WAY DATA SHEET	
1C	SURVEY ALIGNMENT DATA SHEET	
1D	CONSTRUCTION ALIGNMENT DATA SHEET	
* 1E	TRANSPORTATION MANAGEMENT PLAN / SEQUENCING / TRAFFIC CONTROL GENERAL NOTES	
* 1F	SEQUENCE OF CONSTRUCTION & TEMPORARY TYPICAL SECTIONS	
1G(1) THRU 1G(3)	TEMPORARY TRAFFIC CONTROL PLAN / EROSION & SEDIMENT CONTROL PLAN: PHASE 1	
1H(1) THRU 1H(3)	TEMPORARY TRAFFIC CONTROL PLAN / EROSION & SEDIMENT CONTROL PLAN: PHASE 2A	
* 1I	NOT USED	
1J(1) THRU 1J(3)	TEMPORARY TRAFFIC CONTROL PLAN / EROSION & SEDIMENT CONTROL PLAN: PHASE 2B	
* 2	GENERAL NOTES	
2A	TYPICAL SECTIONS	
* 2B & 2C	DETAILS	
* 2D	STORMWATER MANAGEMENT BASIN DETAILS	
* 2E(1) THRU 2E(4)	STORMWATER POLLUTION PREVENTION PLAN	
* 2F	ROADWAY SUMMARIES	
* 2G	GRADING DIAGRAM	
* 2H	DRAINAGE SUMMARIES	
* 2I	NOT USED	
* 2J	EROSION & SEDIMENT CONTROL SUMMARY	
* 2K	ROADSIDE DEVELOPMENT SHEET	
3 & 3A	PLAN & PROFILE SHEET	197+00 TO 204+00, ROUTE 29
4 & 4A	PLAN & PROFILE SHEET	204+00 TO 211+00, ROUTE 29
4B	PROFILE SHEET	ROUTE 662
5 & 5A	PLAN & PROFILE SHEET	211+00 TO 218+00, ROUTE 29
* 3RW, 4RW, 5RW	RIGHT OF WAY PLAN SHEETS	
* 6	DRAINAGE DESCRIPTIONS	
* 7 SERIES	SIGNING AND PAVEMENT MARKING PLANS (7(1) THRU 7(X); SEE SHEET 7(1) FOR INDEX)	
TOTAL CROSS SECTION SHEETS 33 (SEE CROSS SECTION SHEET 1 FOR INDEX OF SHEETS)		
* DENOTES SHEET NOT INCLUDED THIS SUBMISSION		



ADDITIONAL EASEMENTS FOR UTILITY RELOCATIONS MAY BE REQUIRED BEYOND THE PROPOSED RIGHT OF WAY SHOWN ON THESE PLANS

PUBLIC HEARING PLANS

THESE PLANS ARE UNFINISHED AND UNAPPROVED AND ARE NOT TO BE USED FOR ANY TYPE OF CONSTRUCTION OR THE ACQUISITION OF RIGHT OF WAY.

CULPEPER DISTRICT DESIGN UNIT

PROJECT MANAGER: Justin D. Warfield, P.E. - (540) 829-7599, Culpeper District
 SURVEYED BY, DATE: Michael C. Mauro, L.S. - (540) 829-7551, Culpeper District, 2017
 DESIGN BY: Justin D. Warfield, P.E. - (540) 829-7599, Culpeper District
 SUBSURFACE UTILITY BY, DATE: Michael C. Mauro, L.S. - (540) 829-7551, Culpeper District, 2017

REVISED	STATE	ROUTE	STATE PROJECT	SHEET NO.
	VA.	29	0029-056-734 RW-201, C-501	1B

PRELIMINARY RIGHT OF WAY DATA SHEET

DESIGN FEATURES RELATING TO CONSTRUCTION OR TO REGULATION AND CONTROL OF TRAFFIC MAY BE SUBJECT TO CHANGE AS DEEMED NECESSARY BY THE DEPARTMENT *Seminole Trail*

City/County: Madison County
 UPC No.: 109587

PARCEL NO.	LANDOWNER	SHEET NO.	AREA (Areas greater than or equal to 1 acre will be shown in acres to 3 decimal places (x.xxx). Areas less than 1 acre will be shown to square feet (x,xxx).)															PROFFERS YES / NO			
			TOTAL ACRES OR SQUARE FEET	FEE TAKING		PRESCRIPTIVE R/W		FEE REMAINDER		EASEMENTS											
				ACRES OR SQ. FEET	HECTARES/ OR SQ. METERS	ACRES OR SQ. FEET	HECTARES/ OR SQ. METERS	ACRES OR SQ. FEET	HECTARES/ OR SQ. METERS	PERMANENT		UTILITY		TEMPORARY		TEMPORARY (ENTRANCES)					
001	PAULINE WILLIAMS BROWN ET ALS	3	7.181 AC.	664 SF				7.166 AC.		909 SF		0 SF			4,259 SF						
002	ALPHONSO SPOTTSWOOD ET ALS	3, 4	1.036 AC.	16,771 SF				0.651 AC.		0 SF		0 SF			0 SF						
003	COMMONWEALTH OF VIRGINIA	3, 4	N/A	479 SF				N/A		0 SF		0 SF			0 SF						
004	JEROLYN ARMSTRONG MARTIN	4	1.346 AC.	688 SF				1.330 AC.		486 SF		0 SF			2,058 SF						
005	SHELBY STATION, LLC.	4, 5	1.89 AC.	456 SF				1.88 AC.		0 SF		0 SF			2,160 SF						
006	YATES PROPERTIES OF MADISON, L.C.	4, 5	5.191 AC.	0 SF				5.191 AC.		35,907 SF		0 SF			2,774 SF						
		5	8.758 AC.	0 SF				8.758 AC.		1,896 SF		0 SF			0 SF						
007	WAYNE D. DEANE	5	22 AC.	0 SF				22 AC.		1,561 SF		0 SF			0 SF						
008	ANN MERCER YOWELL	4	0.77 AC.	0 SF				0.77 AC.		0 SF		0 SF			131 SF						
009	MISCELLANEOUS REAL ESTATE INVESTMENT PROPERTIES, LLC.	4	0.521 AC.	0 SF				0.521 AC.		0 SF		0 SF			212 SF						

PROJECT: 0029-056-734
 SHEET NO.: 1B

ADDITIONAL EASEMENTS FOR UTILITY RELOCATIONS MAY BE REQUIRED BEYOND THE PROPOSED RIGHT OF WAY SHOWN ON THESE PLANS

PUBLIC HEARING PLANS

THESE PLANS ARE UNFINISHED AND UNAPPROVED AND ARE NOT TO BE USED FOR ANY TYPE OF CONSTRUCTION OR THE ACQUISITION OF RIGHT OF WAY.

CULPEPER DISTRICT DESIGN UNIT

PROJECT MANAGER: Justin D. Warfield, P.E. - (540) 829-7599, Culpeper District
 SURVEYED BY: DATE: Michael C. Mauro, L.S. - (540) 829-7551, Culpeper District, 2017
 DESIGN BY: Justin D. Warfield, P.E. - (540) 829-7599, Culpeper District
 SUBSURFACE UTILITY BY: DATE: Michael C. Mauro, L.S. - (540) 829-7551, Culpeper District, 2017

SURVEY ALIGNMENT DATA

REVISED	STATE	STATE		SHEET NO.
	VA.	ROUTE	PROJECT	
	VA.	29	0029-056-734 RW-201, C-501	IC

DESIGN FEATURES RELATING TO CONSTRUCTION OR TO REGULATION AND CONTROL OF TRAFFIC MAY BE SUBJECT TO CHANGE AS DEEMED NECESSARY BY THE DEPARTMENT

Seminole Trail

SURVEY ALIGNMENT DATA

Beginning chain RT 29 Survey Baseline

Point 37 N 6,798,021.293 E 11,536,435.880 Sta 10+00.00
 Course from 37 to 38 N 4° 35' 35" E Dist 1,422.838

Point 38 N 6,799,051.790 E 11,537,416.973 Sta 24+22.84
 Course from 38 to 400 N 47° 04' 05" E Dist 567.115

Point 400 N 6,799,479.355 E 11,537,789.542 Sta 29+89.95
 Course from 400 to 401 N 36° 19' 17" E Dist 801.80

Point 401 N 6,800,248.72 E 11,538,264.091 Sta 37+91.13
 Course from 401 to 402 N 47° 01' 07" E Dist 703.963

Point 402 N 6,800,604.807 E 11,538,779.092 Sta 44+95.10
 Course from 402 to 39 N 34° 20' 18" E Dist 745.937

Point 39 N 6,801,220.742 E 11,539,999.860 Sta 52+41.03
 Course from 39 to 40 N 32° 45' 01" E Dist 1,055.193

Point 40 N 6,802,108.198 E 11,539,770.697 Sta 62+96.23

Ending chain RT 29 Survey Baseline

LD-200 (REV. 8/2014) Virginia Department of Transportation Horizontal Control Control Station I.D.: 056-0037 Date: 04-20-16	
VDOT Project Coordinates (2014) East (X): 11536435.880 ft. North (Y): 6798021.293 ft. Elevation: 633.87 ft.	VA State Plane Coordinates: NAD 83 - U.S. Survey Feet East (X): 11535716.743 ft. North (Y): 6797597.531 ft. Ortho. Elevation (H): 633.87 ft. Zone: North X South (place an 'X' beside one)
Project Specific Combined Scale Factor: 1.000062340 (9 Decimal Places)	Project Information Project Number: PE12-967-103, P101 UPC 99579 Route: 29/662 City/County: Madison Established By: NXL Construction Services Inc.
Latitude: 38° 18' 51.80097" N (5 Decimal Places) Longitude: 78° 18' 57.51033" W (5 Decimal Places) Geoid Separation (N): -32.673 m Ellipsoid Height (h): 160.531 m Horizontal Datum: NAD83 VA NZ Year: 2011 Vertical Datum: NAVD88 Geoid: 12A Azimuth to Station: 056-0038 Is 4° 35' 35" Control Based On: Station (Name/PID) J502.Hamm.Mitchell or Project (Monument No.): N/A	To convert Virginia State Plane Coordinates to VDOT Project Coordinates, use the following Formula: * Multiply the Easting And Northing Values (For Both Zones) by the Project Specific Combined Scale Factor. (Located above left) * Reverse this Procedure to convert VDOT Project Coordinates (2014) to NAD 83 - U.S. Survey Feet
DETAILED SKETCH 	
To reach station from the Intersection of Rte 29 and Rte 662 (Shelby Road) in Madison County, proceed south along Route 29 0.60 miles, to station located west of edge of pavement in the grass. Station is a standard VDOT control disk set in concrete, flush with ground and stamped 68-0037. For a more detailed description, see sketch.	
Sketch Not to Scale LD-200 (REV. 8/2014)	

LD-200 (REV. 8/2014) Virginia Department of Transportation Horizontal Control Control Station I.D.: 056-0038 Date: 04-20-16	
VDOT Project Coordinates (2014) East (X): 11537416.973 ft. North (Y): 6799051.790 ft. Elevation: 640.38 ft.	VA State Plane Coordinates: NAD 83 - U.S. Survey Feet East (X): 11536697.775 ft. North (Y): 6798627.964 ft. Ortho. Elevation (H): 640.38 ft. Zone: North X South (place an 'X' beside one)
Project Specific Combined Scale Factor: 1.000062340 (9 Decimal Places)	Project Information Project Number: PE12-967-103, P101 UPC 99579 Route: 29/662 City/County: Madison Established By: NXL Construction Services Inc.
Latitude: 38° 19' 01.96775" N (5 Decimal Places) Longitude: 78° 18' 45.17482" W (5 Decimal Places) Geoid Separation (N): -32.670 m Ellipsoid Height (h): 162.518 m Horizontal Datum: NAD83 VA NZ Year: 2011 Vertical Datum: NAVD88 Geoid: 12A Azimuth to Station: 056-0037 Is 22° 3' 35" Control Based On: Station (Name/PID) J502.Hamm.Mitchell or Project (Monument No.): N/A	To convert Virginia State Plane Coordinates to VDOT Project Coordinates, use the following Formula: * Multiply the Easting And Northing Values (For Both Zones) by the Project Specific Combined Scale Factor. (Located above left) * Reverse this Procedure to convert VDOT Project Coordinates (2014) to NAD 83 - U.S. Survey Feet
DETAILED SKETCH 	
To reach station from the Intersection of Rte 29 and Rte 662 (Shelby Road) in Madison County, proceed south along Route 29 0.40 miles, to station located west of edge of pavement in the grass. Station is a standard VDOT control disk set in concrete, flush with ground and stamped 68-0038. For a more detailed description, see sketch.	
Sketch Not to Scale LD-200 (REV. 8/2014)	

LD-200 (REV. 8/2014) Virginia Department of Transportation Horizontal Control Control Station I.D.: 056-0039 Date: 04-20-16	
VDOT Project Coordinates (2014) East (X): 11539199.860 ft. North (Y): 6801220.742 ft. Elevation: 619.70 ft.	VA State Plane Coordinates: NAD 83 - U.S. Survey Feet East (X): 11538480.551 ft. North (Y): 6800796.780 ft. Ortho. Elevation (H): 619.70 ft. Zone: North X South (place an 'X' beside one)
Project Specific Combined Scale Factor: 1.000062340 (9 Decimal Places)	Project Information Project Number: PE12-967-103, P101 UPC 99579 Route: 29/662 City/County: Madison Established By: NXL Construction Services Inc.
Latitude: 38° 19' 23.37112" N (5 Decimal Places) Longitude: 78° 18' 22.74787" W (5 Decimal Places) Geoid Separation (N): -32.663 m Ellipsoid Height (h): 156.222 m Horizontal Datum: NAD83 VA NZ Year: 2011 Vertical Datum: NAVD88 Geoid: 12A Azimuth to Station: 056-0040 Is 32° 45' 01" Control Based On: Station (Name/PID) J502.Hamm.Mitchell or Project (Monument No.): N/A	To convert Virginia State Plane Coordinates to VDOT Project Coordinates, use the following Formula: * Multiply the Easting And Northing Values (For Both Zones) by the Project Specific Combined Scale Factor. (Located above left) * Reverse this Procedure to convert VDOT Project Coordinates (2014) to NAD 83 - U.S. Survey Feet
DETAILED SKETCH 	
To reach station from the Intersection of Rte 29 and Rte 662 (Shelby Road) in Madison County, proceed north along Route 29 0.20 miles, to station located east of edge of pavement in the grass. Station is a standard VDOT control disk set in concrete, flush with ground and stamped 68-0039. For a more detailed description, see sketch.	
Sketch Not to Scale LD-200 (REV. 8/2014)	

LD-200 (REV. 8/2014) Virginia Department of Transportation Horizontal Control Control Station I.D.: 056-0040 Date: 04-20-16	
VDOT Project Coordinates (2014) East (X): 11539770.697 ft. North (Y): 6802108.198 ft. Elevation: 610.92 ft.	VA State Plane Coordinates: NAD 83 - U.S. Survey Feet East (X): 11539051.353 ft. North (Y): 6801684.181 ft. Ortho. Elevation (H): 610.92 ft. Zone: North X South (place an 'X' beside one)
Project Specific Combined Scale Factor: 1.000062340 (9 Decimal Places)	Project Information Project Number: PE12-967-103, P101 UPC 99579 Route: 29/662 City/County: Madison Established By: NXL Construction Services Inc.
Latitude: 38° 19' 32.13160" N (5 Decimal Places) Longitude: 78° 18' 15.26136" W (5 Decimal Places) Geoid Separation (N): -32.661 m Ellipsoid Height (h): 153.548 m Horizontal Datum: NAD83 VA NZ Year: 2011 Vertical Datum: NAVD88 Geoid: 12A Azimuth to Station: 056-0039 Is 212° 45' 01" Control Based On: Station (Name/PID) J502.Hamm.Mitchell or Project (Monument No.): N/A	To convert Virginia State Plane Coordinates to VDOT Project Coordinates, use the following Formula: * Multiply the Easting And Northing Values (For Both Zones) by the Project Specific Combined Scale Factor. (Located above left) * Reverse this Procedure to convert VDOT Project Coordinates (2014) to NAD 83 - U.S. Survey Feet
DETAILED SKETCH 	
To reach station from the Intersection of Rte 29 and Rte 662 (Shelby Road) in Madison County, proceed north along Route 29 0.40 miles, to station located west of edge of pavement in the grass median. Station is a standard VDOT control disk set in concrete, flush with ground and stamped 68-0040. For a more detailed description, see sketch.	
Sketch Not to Scale LD-200 (REV. 8/2014)	

Route : 29
 Project : PE12-967-103-P101
 District : Culpeper
 County : Madison
 From : Control Only
 To : Control Only
 Horizontal Datum Based On VDOT Proj NAD 83
 Vertical Datum Based On NAVD 88
 Survey By : N. X. L.
 Operator : N. X. L.
 Date : 05-09-2016
 Scale : 1" = 25'
 UPC* : 99579 (Temp)

ADDITIONAL EASEMENTS FOR UTILITY RELOCATIONS MAY BE REQUIRED BEYOND THE PROPOSED RIGHT OF WAY SHOWN ON THESE PLANS

PUBLIC HEARING PLANS

THESE PLANS ARE UNFINISHED AND UNAPPROVED AND ARE NOT TO BE USED FOR ANY TYPE OF CONSTRUCTION OR THE ACQUISITION OF RIGHT OF WAY.

CULPEPER DISTRICT DESIGN UNIT

PROJECT MANAGER: Justin D. Warfield, P.E. - (540) 829-7599, Culpeper District
 SURVEYED BY, DATE: Michael C. Mauro, L.S. - (540) 829-7551, Culpeper District, 2017
 DESIGN BY: Justin D. Warfield, P.E. - (540) 829-7599, Culpeper District
 SUBSURFACE UTILITY BY, DATE: Michael C. Mauro, L.S. - (540) 829-7551, Culpeper District, 2017

CONSTRUCTION ALIGNMENT DATA

REVISED	STATE	STATE		SHEET NO.
	ROUTE	PROJECT		
	VA.	29	0029-056-734 RW-20I, C-50I	ID
DESIGN FEATURES RELATING TO CONSTRUCTION OR TO REGULATION AND CONTROL OF TRAFFIC MAY BE SUBJECT TO CHANGE AS DEEMED NECESSARY BY THE DEPARTMENT				Seminole Trail
VDOT Location & Design Culpeper, Virginia ROADWAY ENGINEER				

RTE.22/208 CONSTRUCTION B

Chain ROUTE29 contains:
CUR ROUTE29_I ROUTE293

Beginning chain ROUTE29 description
Feature: - 25 Scale Baselines

Curve Data

Curve ROUTE29_I
 P.I. Station 194+03.97 N 6,799,342.80 E 11,537,784.33
 Delta 8° 24' 00.00" (LT)
 Degree 0° 42' 12.22"
 Tangent 598.18
 Length 1,194.21
 Radius 8,145.61
 External 21.93
 Long Chord 1,193.14
 Mid. Ord. 21.88
 P.C. Station 188+05.79 N 6,798,911.41 E 11,537,369.94
 P.T. Station 200+00.00 N 6,799,830.09 E 11,538,131.26
 C.C. N 6,804,554.35 E 11,531,495.57
 Back - N 43° 50' 56.00" E
 Ahead - N 35° 26' 56.00" E
 Chord Bear - N 39° 38' 56.00" E

NOTE:
Route 29 NB centerline is 39.5' right of Route 29 Construction Baseline.
Route 29 SB centerline is 39.5' left of Route 29 Construction Baseline.

Course from PT ROUTE29_I to ROUTE293 N 35° 26' 56.00" E Dist 1,910.54

Point ROUTE293 N 6,801,386.48 E 11,539,239.32 Sta 219+10.54

Ending chain ROUTE29 description

RTE.662 CONSTRUCTION B

Chain ROUTE662 contains:
ROUTE662_I ROUTE6622

Beginning chain ROUTE662 description
Feature: - 25 Scale Baselines

Point ROUTE662_I N 6,800,276.20 E 11,538,803.71 Sta 10+00.00

Course from ROUTE662_I to ROUTE6622 N 44° 30' 39.62" W Dist 557.75

Point ROUTE6622 N 6,800,673.94 E 11,538,412.70 Sta 15+57.75

Ending chain ROUTE662 description

PROJECT	SHEET NO.
0029-056-734	ID

ADDITIONAL EASEMENTS FOR UTILITY RELOCATIONS MAY BE REQUIRED BEYOND THE PROPOSED RIGHT OF WAY SHOWN ON THESE PLANS

PUBLIC HEARING PLANS

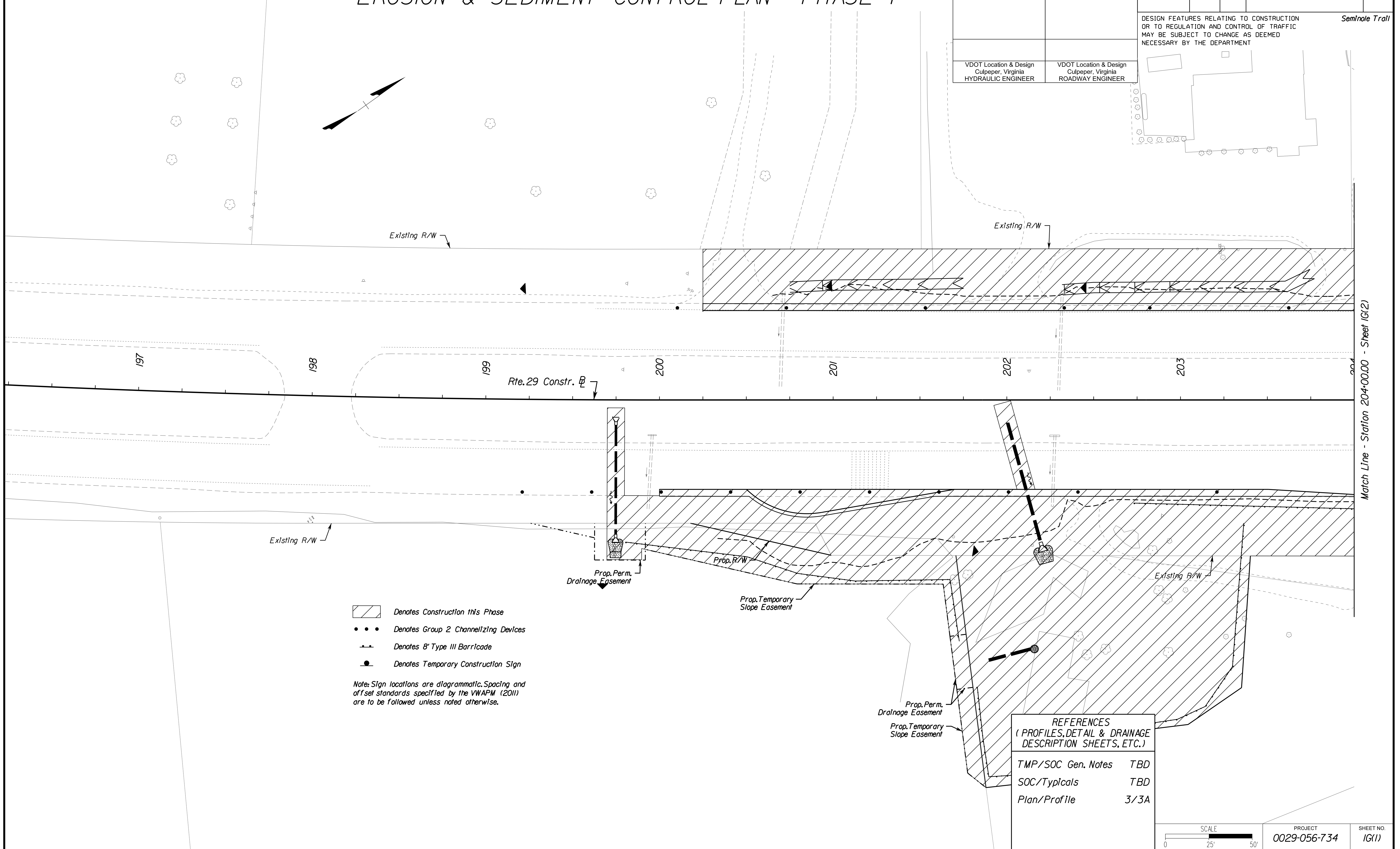
THESE PLANS ARE UNFINISHED AND UNAPPROVED AND ARE NOT TO BE USED FOR ANY TYPE OF CONSTRUCTION OR THE ACQUISITION OF RIGHT OF WAY.

CULPEPER DISTRICT DESIGN UNIT

PROJECT MANAGER: Justin D. Warfield, PE - (540) 829-7599, Culpeper District
 SURVEYED BY, DATE: Michael C. Mauro, LS - (540) 829-7551, Culpeper District, 2017
 DESIGN BY: Justin D. Warfield, PE - (540) 829-7599, Culpeper District
 SUBSURFACE UTILITY BY, DATE: Michael C. Mauro, LS - (540) 829-7551, Culpeper District, 2017

TEMPORARY TRAFFIC CONTROL PLAN EROSION & SEDIMENT CONTROL PLAN - PHASE I

REVISED	STATE	STATE		SHEET NO.
	VA.	ROUTE	PROJECT	
		29	0029-056-734 RW-201, C-501	IG(1)
DESIGN FEATURES RELATING TO CONSTRUCTION OR TO REGULATION AND CONTROL OF TRAFFIC MAY BE SUBJECT TO CHANGE AS DEEMED NECESSARY BY THE DEPARTMENT				Seminole Trail
VDOT Location & Design Culpeper, Virginia HYDRAULIC ENGINEER		VDOT Location & Design Culpeper, Virginia ROADWAY ENGINEER		



- Denotes Construction this Phase
- Denotes Group 2 Channelizing Devices
- Denotes 8' Type III Barricade
- Denotes Temporary Construction Sign

Note: Sign locations are diagrammatic. Spacing and offset standards specified by the VWAPM (2011) are to be followed unless noted otherwise.

REFERENCES (PROFILES, DETAIL & DRAINAGE DESCRIPTION SHEETS, ETC.)	
TMP/SOC Gen. Notes	TBD
SOC/Typicals	TBD
Plan/Profile	3/3A

SCALE 0 25 50'	PROJECT 0029-056-734	SHEET NO. IG(1)
-------------------	-------------------------	--------------------

Match Line - Station 204+00.00 - Sheet IG(2)

ADDITIONAL EASEMENTS FOR UTILITY RELOCATIONS MAY BE REQUIRED BEYOND THE PROPOSED RIGHT OF WAY SHOWN ON THESE PLANS

PUBLIC HEARING PLANS

THESE PLANS ARE UNFINISHED AND UNAPPROVED AND ARE NOT TO BE USED FOR ANY TYPE OF CONSTRUCTION OR THE ACQUISITION OF RIGHT OF WAY.

CULPEPER DISTRICT DESIGN UNIT

PROJECT MANAGER: Justin D. Warfield, P.E. - (540) 829-7599, Culpeper District
 SURVEYED BY, DATE: Michael C. Mauro, L.S. - (540) 829-7551, Culpeper District, 2017
 DESIGN BY: Justin D. Warfield, P.E. - (540) 829-7599, Culpeper District
 SUBSURFACE UTILITY BY, DATE: Michael C. Mauro, L.S. - (540) 829-7551, Culpeper District, 2017

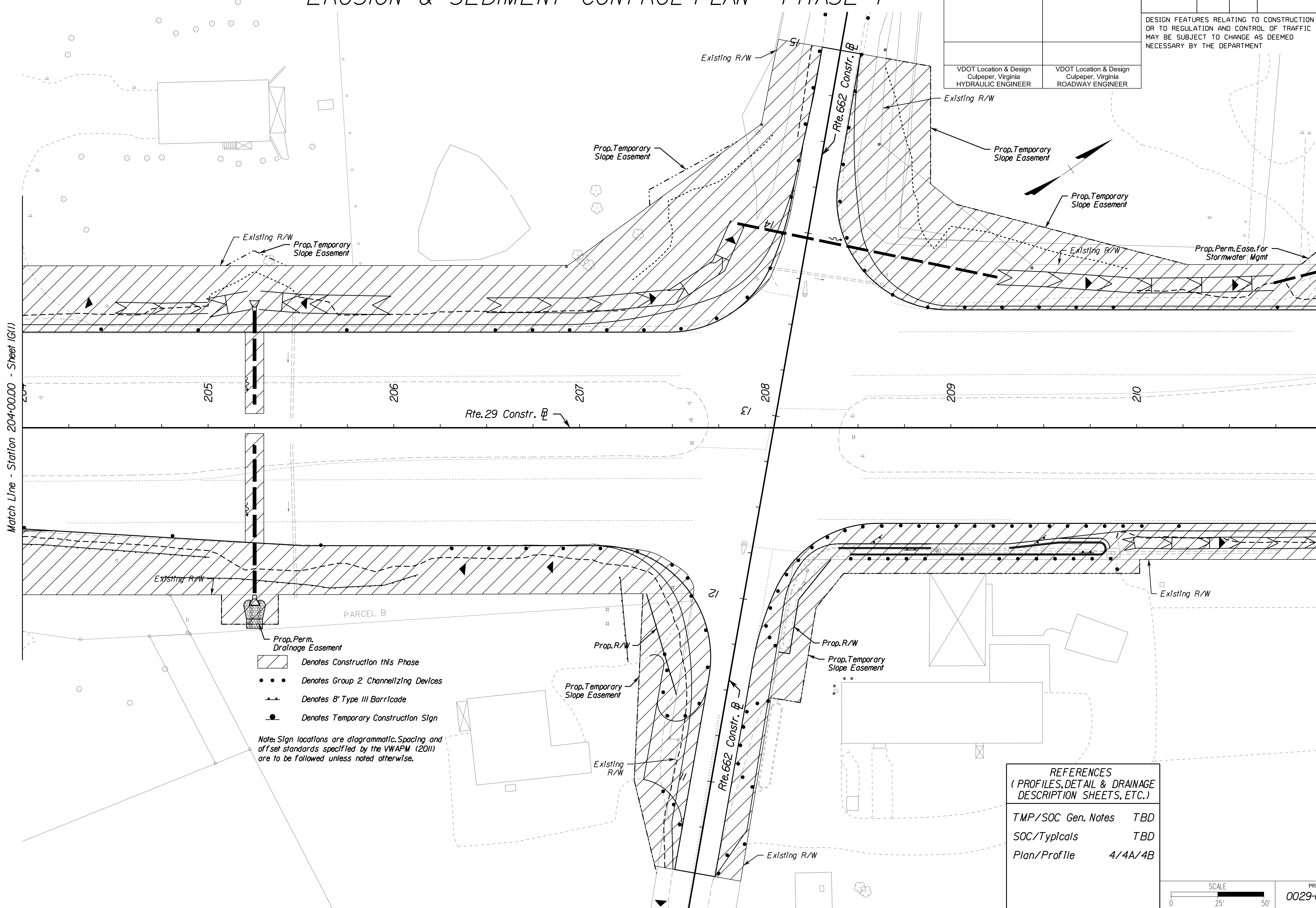
TEMPORARY TRAFFIC CONTROL PLAN EROSION & SEDIMENT CONTROL PLAN - PHASE I

REVISED	STATE	ROUTE	STATE PROJECT	SHEET NO.
	VA.	29	0029-056-734 RW-201, C-501	IG(2)

DESIGN FEATURES RELATING TO CONSTRUCTION OR TO REGULATION AND CONTROL OF TRAFFIC MAY BE SUBJECT TO CHANGE AS DEEMED NECESSARY BY THE DEPARTMENT

VDOT Location & Design
Culpeper, Virginia
HYDRAULIC ENGINEER

VDOT Location & Design
Culpeper, Virginia
ROADWAY ENGINEER



- Denotes Construction this Phase
- Denotes Group 2 Channelizing Devices
- Denotes 8' Type III Barricade
- Denotes Temporary Construction Sign

Note: Sign locations are diagrammatic. Spacing and offset standards specified by the VWAPM (2011) are to be followed unless noted otherwise.

REFERENCES
(PROFILES, DETAIL & DRAINAGE DESCRIPTION SHEETS, ETC.)

TMP/SOC Gen. Notes	TBD
SOC/Typicals	TBD
Plan/Profile	4/4A/4B

SCALE 0 25' 50'	PROJECT 0029-056-734	SHEET NO. IG(2)
--------------------	-------------------------	--------------------

ADDITIONAL EASEMENTS FOR UTILITY RELOCATIONS MAY BE REQUIRED BEYOND THE PROPOSED RIGHT OF WAY SHOWN ON THESE PLANS

PUBLIC HEARING PLANS

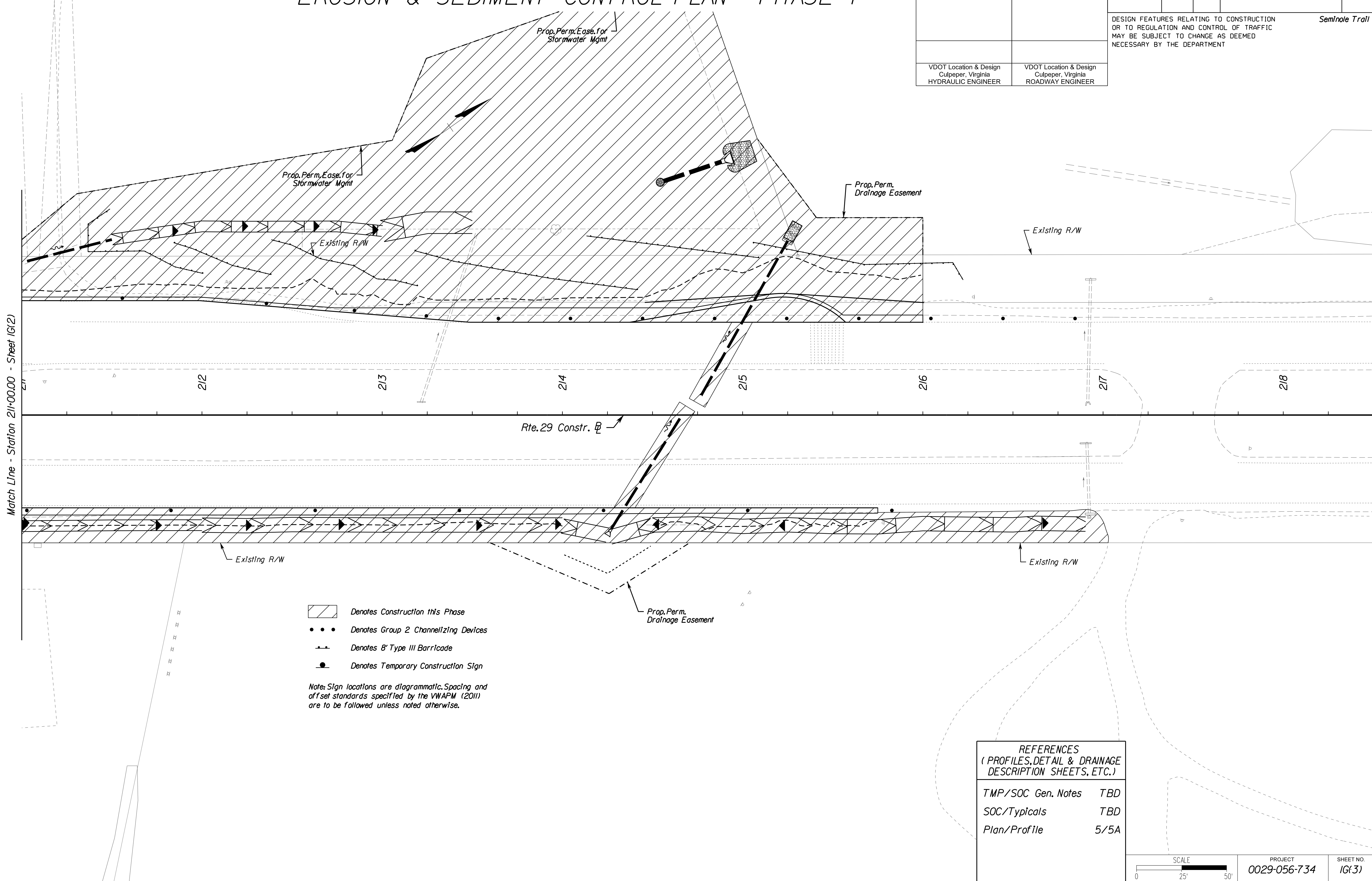
THESE PLANS ARE UNFINISHED AND UNAPPROVED AND ARE NOT TO BE USED FOR ANY TYPE OF CONSTRUCTION OR THE ACQUISITION OF RIGHT OF WAY.

CULPEPER DISTRICT DESIGN UNIT

PROJECT MANAGER: Justin D. Warfield, P.E. - (540) 829-7599, Culpeper District
 SURVEYED BY, DATE: Michael C. Mauro, L.S. - (540) 829-7551, Culpeper District, 2017
 DESIGN BY: Justin D. Warfield, P.E. - (540) 829-7599, Culpeper District
 SUBSURFACE UTILITY BY, DATE: Michael C. Mauro, L.S. - (540) 829-7551, Culpeper District, 2017

TEMPORARY TRAFFIC CONTROL PLAN EROSION & SEDIMENT CONTROL PLAN - PHASE 1

REVISED	STATE	STATE		SHEET NO.
	VA.	ROUTE	PROJECT	
		29	0029-056-734 RW-201, C-501	1G(3)
DESIGN FEATURES RELATING TO CONSTRUCTION OR TO REGULATION AND CONTROL OF TRAFFIC MAY BE SUBJECT TO CHANGE AS DEEMED NECESSARY BY THE DEPARTMENT				Seminole Trail
VDOT Location & Design Culpeper, Virginia HYDRAULIC ENGINEER		VDOT Location & Design Culpeper, Virginia ROADWAY ENGINEER		



- Denotes Construction this Phase
- Denotes Group 2 Channelizing Devices
- Denotes 8' Type III Barricade
- Denotes Temporary Construction Sign

Note: Sign locations are diagrammatic. Spacing and offset standards specified by the VWAPM (2011) are to be followed unless noted otherwise.

REFERENCES
 (PROFILES, DETAIL & DRAINAGE DESCRIPTION SHEETS, ETC.)

TMP/SOC Gen. Notes	TBD
SOC/Typicals	TBD
Plan/Profile	5/5A

SCALE	PROJECT	SHEET NO.
0 25' 50'	0029-056-734	1G(3)

ADDITIONAL EASEMENTS FOR UTILITY RELOCATIONS MAY BE REQUIRED BEYOND THE PROPOSED RIGHT OF WAY SHOWN ON THESE PLANS

PUBLIC HEARING PLANS

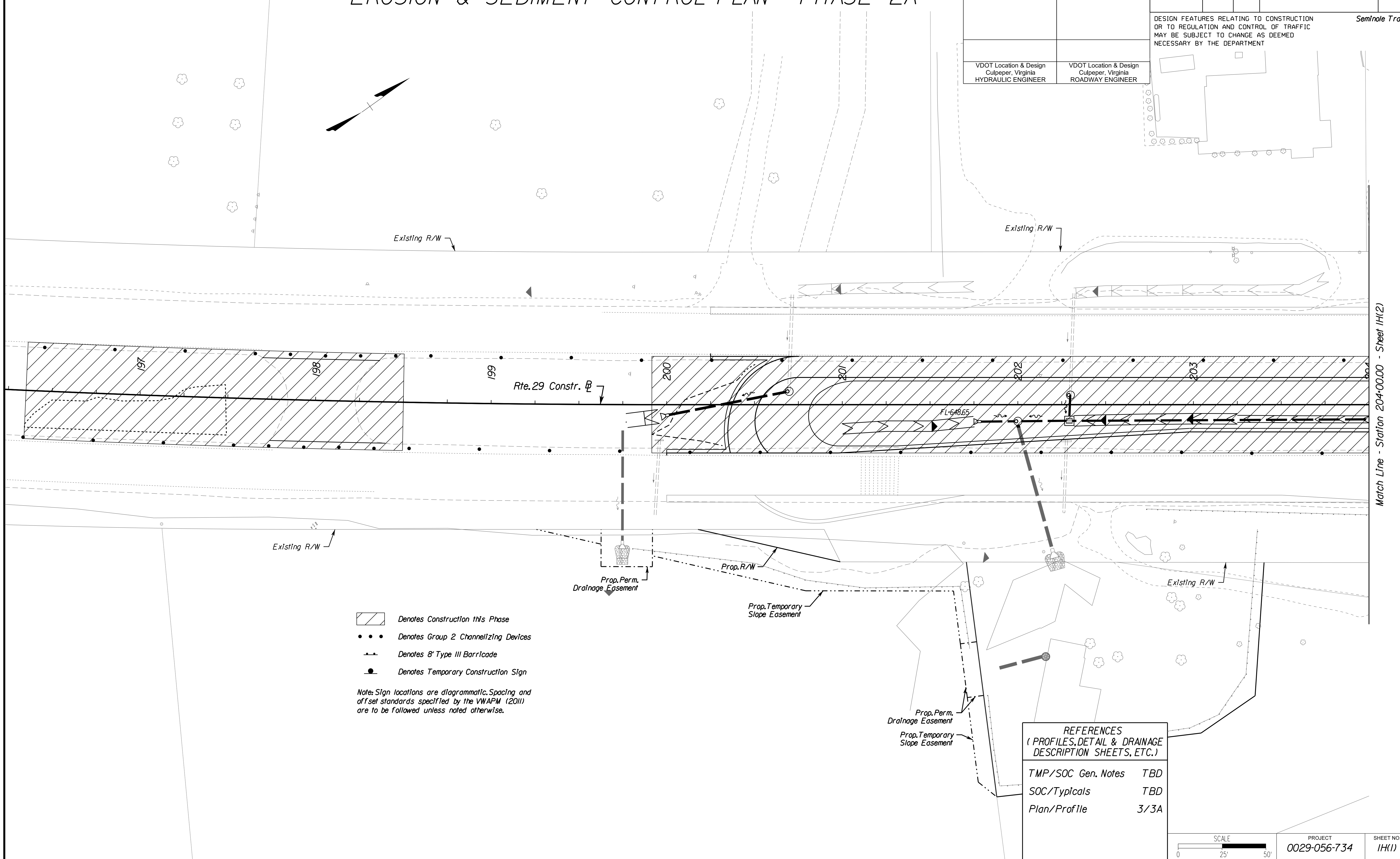
THESE PLANS ARE UNFINISHED AND UNAPPROVED AND ARE NOT TO BE USED FOR ANY TYPE OF CONSTRUCTION OR THE ACQUISITION OF RIGHT OF WAY.

CULPEPER DISTRICT DESIGN UNIT

PROJECT MANAGER: Justin D. Warfield, PE - (540) 829-7599, Culpeper District
 SURVEYED BY, DATE: Michael C. Mauro, LS - (540) 829-7551, Culpeper District, 2017
 DESIGN BY: Justin D. Warfield, PE - (540) 829-7599, Culpeper District
 SUBSURFACE UTILITY BY, DATE: Michael C. Mauro, LS - (540) 829-7551, Culpeper District, 2017

TEMPORARY TRAFFIC CONTROL PLAN EROSION & SEDIMENT CONTROL PLAN - PHASE 2A

REVISED	STATE	ROUTE	PROJECT	SHEET NO.
	VA.	29	0029-056-734 RW-201, C-501	I(H1)
DESIGN FEATURES RELATING TO CONSTRUCTION OR TO REGULATION AND CONTROL OF TRAFFIC MAY BE SUBJECT TO CHANGE AS DEEMED NECESSARY BY THE DEPARTMENT				Seminole Trail
VDOT Location & Design Culpeper, Virginia HYDRAULIC ENGINEER		VDOT Location & Design Culpeper, Virginia ROADWAY ENGINEER		



- Denotes Construction this Phase
- Denotes Group 2 Channelizing Devices
- Denotes 8' Type III Barricade
- Denotes Temporary Construction Sign

Note: Sign locations are diagrammatic. Spacing and offset standards specified by the VWAPM (2011) are to be followed unless noted otherwise.

REFERENCES (PROFILES, DETAIL & DRAINAGE DESCRIPTION SHEETS, ETC.)	
TMP/SOC Gen. Notes	TBD
SOC/Typicals	TBD
Plan/Profile	3/3A

SCALE 0 25 50'	PROJECT 0029-056-734	SHEET NO. I(H1)
-------------------	-------------------------	--------------------

ADDITIONAL EASEMENTS FOR UTILITY RELOCATIONS MAY BE REQUIRED BEYOND THE PROPOSED RIGHT OF WAY SHOWN ON THESE PLANS

PUBLIC HEARING PLANS

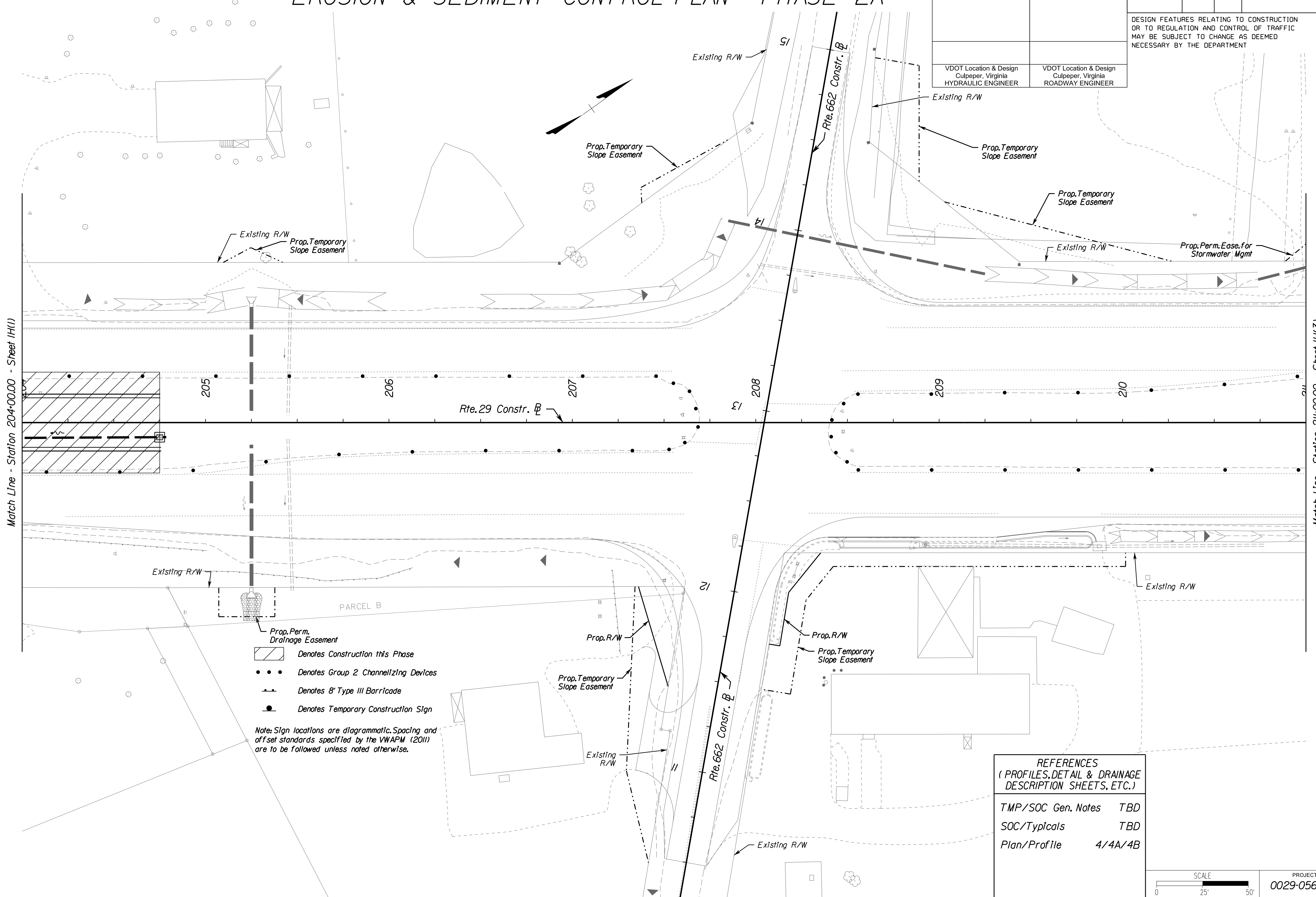
THESE PLANS ARE UNFINISHED AND UNAPPROVED AND ARE NOT TO BE USED FOR ANY TYPE OF CONSTRUCTION OR THE ACQUISITION OF RIGHT OF WAY.

CULPEPER DISTRICT DESIGN UNIT

PROJECT MANAGER: Justin D. Warfield, PE. - (540) 829-7599, Culpeper District
 SURVEYED BY, DATE: Michael C. Mauro, LS. - (540) 829-7551, Culpeper District, 2017
 DESIGN BY: Justin D. Warfield, PE. - (540) 829-7599, Culpeper District
 SUBSURFACE UTILITY BY, DATE: Michael C. Mauro, LS. - (540) 829-7551, Culpeper District, 2017

TEMPORARY TRAFFIC CONTROL PLAN EROSION & SEDIMENT CONTROL PLAN - PHASE 2A

REVISED	STATE	STATE		SHEET NO.
	VA.	ROUTE	PROJECT	
		29	0029-056-734 RW-201, C-501	IH(2)
DESIGN FEATURES RELATING TO CONSTRUCTION OR TO REGULATION AND CONTROL OF TRAFFIC MAY BE SUBJECT TO CHANGE AS DEEMED NECESSARY BY THE DEPARTMENT				Seminole Trail
VDOT Location & Design Culpeper, Virginia HYDRAULIC ENGINEER		VDOT Location & Design Culpeper, Virginia ROADWAY ENGINEER		



Match Line - Station 204+00.00 - Sheet IH(1)

Match Line - Station 211+00.00 - Sheet IH(3)

- Denotes Construction this Phase
- Denotes Group 2 Channelizing Devices
- Denotes 8' Type III Barricade
- Denotes Temporary Construction Sign

Note: Sign locations are diagrammatic. Spacing and offset standards specified by the VWAPM (2011) are to be followed unless noted otherwise.

REFERENCES (PROFILES, DETAIL & DRAINAGE DESCRIPTION SHEETS, ETC.)	
TMP/SOC Gen. Notes	TBD
SOC/Typicals	TBD
Plan/Profile	4/4A/4B

SCALE 0 25' 50'	PROJECT 0029-056-734	SHEET NO. IH(2)
--------------------	-------------------------	--------------------

ADDITIONAL EASEMENTS FOR UTILITY RELOCATIONS MAY BE REQUIRED BEYOND THE PROPOSED RIGHT OF WAY SHOWN ON THESE PLANS

PUBLIC HEARING PLANS

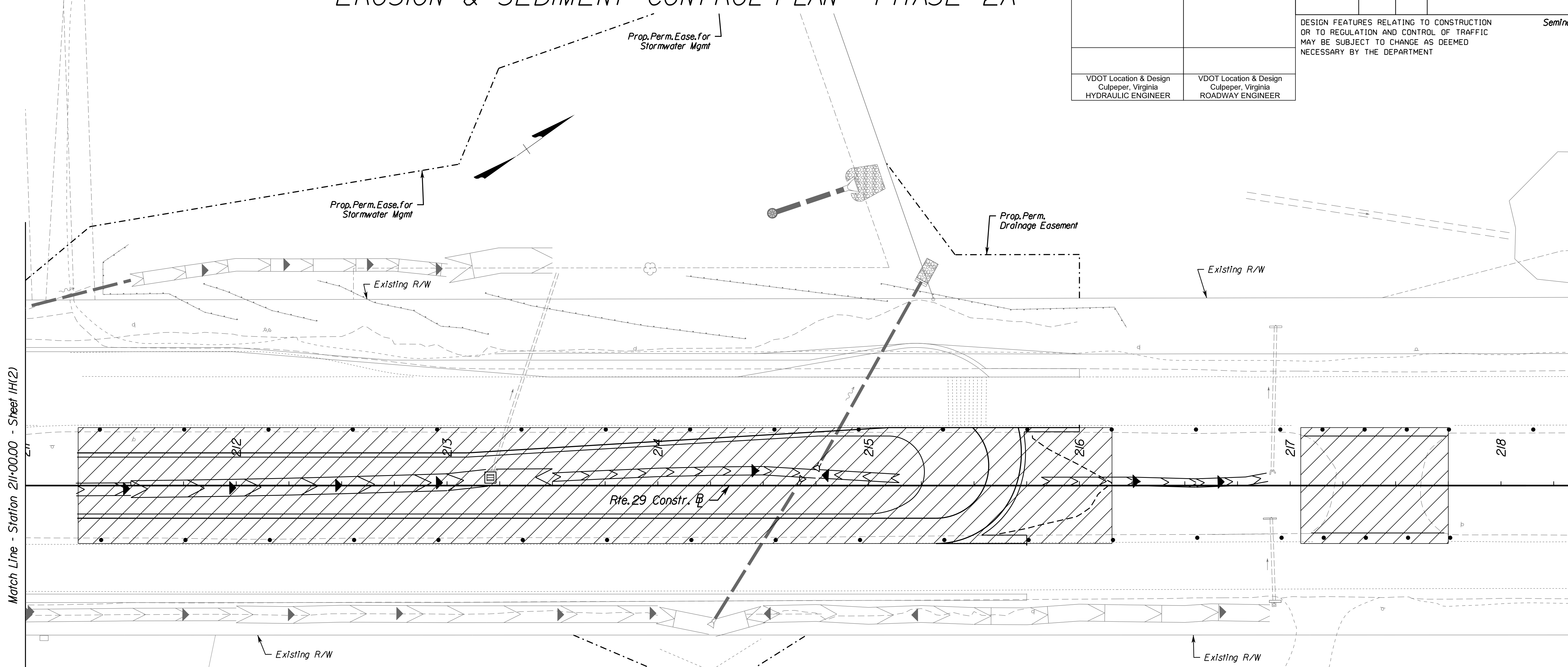
THESE PLANS ARE UNFINISHED AND UNAPPROVED AND ARE NOT TO BE USED FOR ANY TYPE OF CONSTRUCTION OR THE ACQUISITION OF RIGHT OF WAY.

CULPEPER DISTRICT DESIGN UNIT

PROJECT MANAGER: Justin D. Warfield, PE - (540) 829-7599, Culpeper District
 SURVEYED BY, DATE: Michael C. Mauro, LS - (540) 829-7551, Culpeper District, 2017
 DESIGN BY: Justin D. Warfield, PE - (540) 829-7599, Culpeper District
 SUBSURFACE UTILITY BY, DATE: Michael C. Mauro, LS - (540) 829-7551, Culpeper District, 2017

TEMPORARY TRAFFIC CONTROL PLAN EROSION & SEDIMENT CONTROL PLAN - PHASE 2A

REVISED	STATE	STATE		SHEET NO.
	VA.	ROUTE 29	PROJECT 0029-056-734 RW-201, C-501	
DESIGN FEATURES RELATING TO CONSTRUCTION OR TO REGULATION AND CONTROL OF TRAFFIC MAY BE SUBJECT TO CHANGE AS DEEMED NECESSARY BY THE DEPARTMENT				Seminole Trail
VDOT Location & Design Culpeper, Virginia HYDRAULIC ENGINEER		VDOT Location & Design Culpeper, Virginia ROADWAY ENGINEER		



- Denotes Construction this Phase
- Denotes Group 2 Channelizing Devices
- Denotes 8' Type III Barricade
- Denotes Temporary Construction Sign

Note: Sign locations are diagrammatic. Spacing and offset standards specified by the VWAPM (2011) are to be followed unless noted otherwise.

REFERENCES
(PROFILES, DETAIL & DRAINAGE DESCRIPTION SHEETS, ETC.)

TMP/SOC Gen. Notes	TBD
SOC/Typicals	TBD
Plan/Profile	5/5A

SCALE 0 25 50'	PROJECT 0029-056-734	SHEET NO. IH(3)
-------------------	-------------------------	--------------------

ADDITIONAL EASEMENTS FOR UTILITY RELOCATIONS MAY BE REQUIRED BEYOND THE PROPOSED RIGHT OF WAY SHOWN ON THESE PLANS

PUBLIC HEARING PLANS

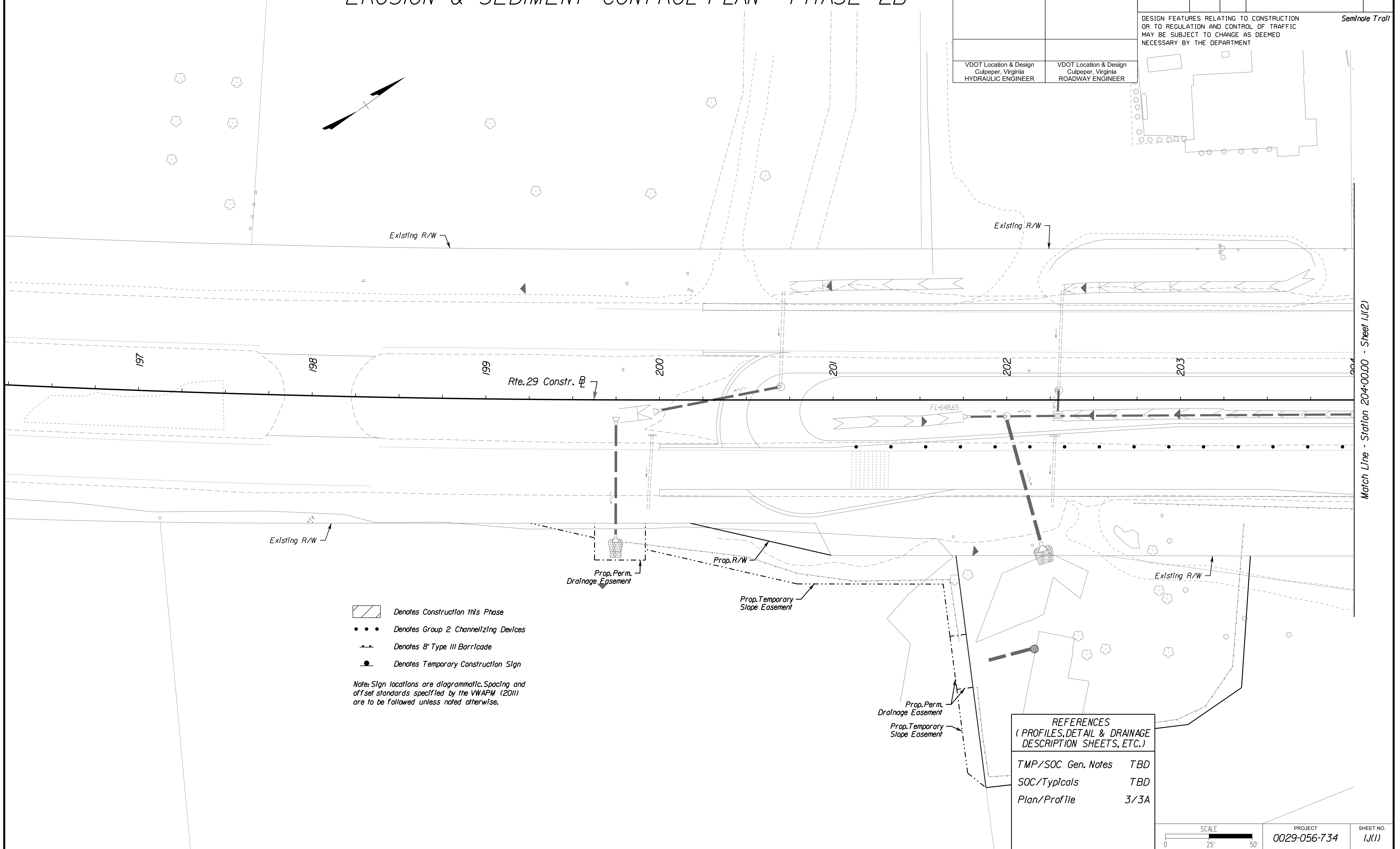
THESE PLANS ARE UNFINISHED AND UNAPPROVED AND ARE NOT TO BE USED FOR ANY TYPE OF CONSTRUCTION OR THE ACQUISITION OF RIGHT OF WAY.

CULPEPER DISTRICT DESIGN UNIT

PROJECT MANAGER: Justin D. Warfield, PE - (540) 829-7599, Culpeper District
 SURVEYED BY, DATE: Michael C. Mauro, LS - (540) 829-7551, Culpeper District, 2017
 DESIGN BY: Justin D. Warfield, PE - (540) 829-7599, Culpeper District
 SUBSURFACE UTILITY BY, DATE: Michael C. Mauro, LS - (540) 829-7551, Culpeper District, 2017

TEMPORARY TRAFFIC CONTROL PLAN EROSION & SEDIMENT CONTROL PLAN - PHASE 2B

REVISED	STATE	STATE		SHEET NO.
	VA.	ROUTE	PROJECT	
		29	0029-056-734 RW-201, C-501	IJ(1)
DESIGN FEATURES RELATING TO CONSTRUCTION OR TO REGULATION AND CONTROL OF TRAFFIC MAY BE SUBJECT TO CHANGE AS DEEMED NECESSARY BY THE DEPARTMENT				Seminole Trail
VDOT Location & Design Culpeper, Virginia HYDRAULIC ENGINEER		VDOT Location & Design Culpeper, Virginia ROADWAY ENGINEER		



Match Line - Station 204+00.00 - Sheet IJ(2)

ADDITIONAL EASEMENTS FOR UTILITY RELOCATIONS MAY BE REQUIRED BEYOND THE PROPOSED RIGHT OF WAY SHOWN ON THESE PLANS

PUBLIC HEARING PLANS

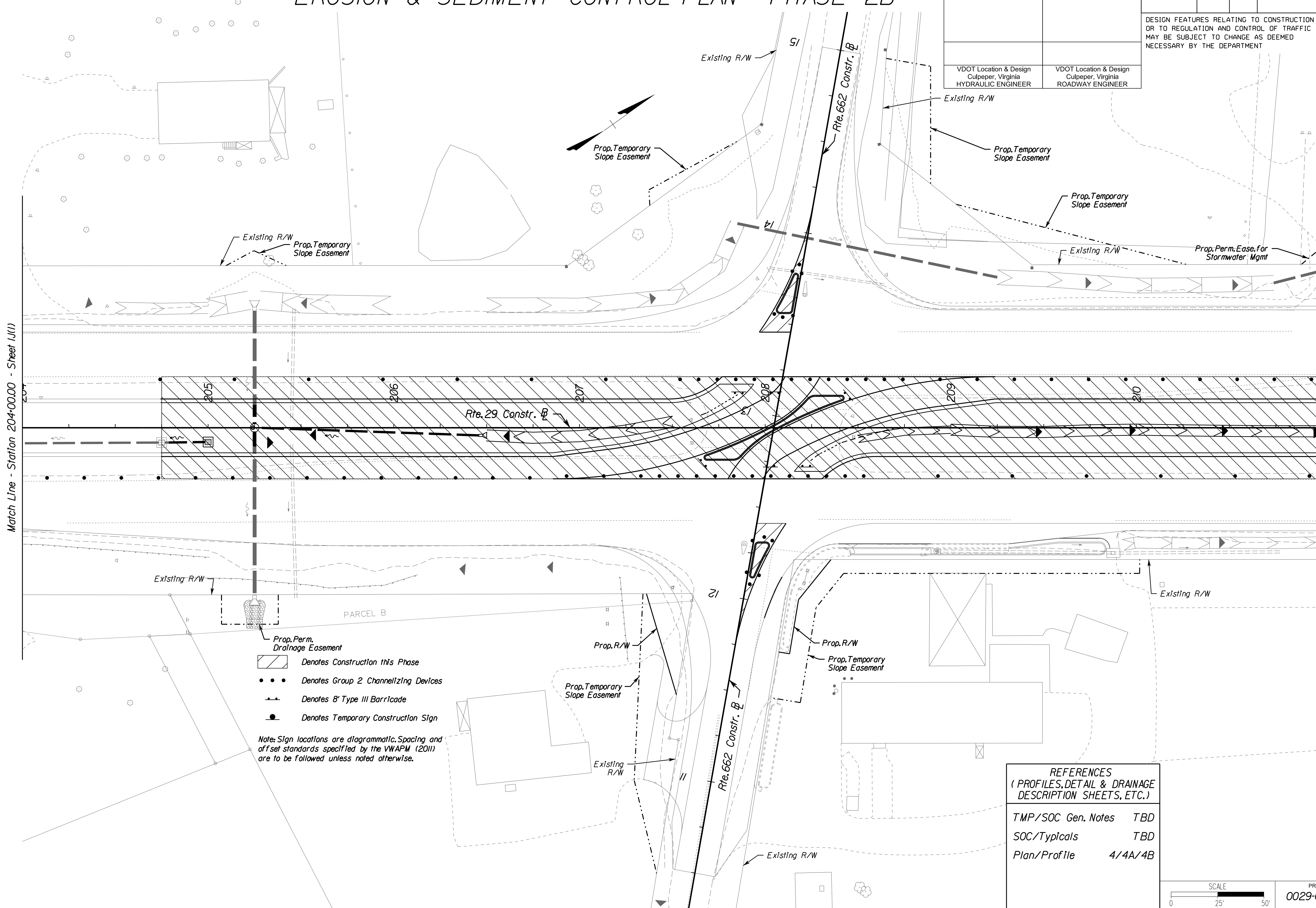
THESE PLANS ARE UNFINISHED AND UNAPPROVED AND ARE NOT TO BE USED FOR ANY TYPE OF CONSTRUCTION OR THE ACQUISITION OF RIGHT OF WAY.

CULPEPER DISTRICT DESIGN UNIT

PROJECT MANAGER: Justin D. Warfield, P.E. - (540) 829-7599, Culpeper District
 SURVEYED BY, DATE: Michael C. Mauro, L.S. - (540) 829-7551, Culpeper District, 2017
 DESIGN BY: Justin D. Warfield, P.E. - (540) 829-7599, Culpeper District
 SUBSURFACE UTILITY BY, DATE: Michael C. Mauro, L.S. - (540) 829-7551, Culpeper District, 2017

TEMPORARY TRAFFIC CONTROL PLAN EROSION & SEDIMENT CONTROL PLAN - PHASE 2B

REVISED	STATE	ROUTE	STATE PROJECT	SHEET NO.
	VA.	29	0029-056-734 RW-201, C-501	1J(2)
DESIGN FEATURES RELATING TO CONSTRUCTION OR TO REGULATION AND CONTROL OF TRAFFIC MAY BE SUBJECT TO CHANGE AS DEEMED NECESSARY BY THE DEPARTMENT				Seminole Trail
VDOT Location & Design Culpeper, Virginia HYDRAULIC ENGINEER		VDOT Location & Design Culpeper, Virginia ROADWAY ENGINEER		



- Denotes Construction this Phase
- Denotes Group 2 Channelizing Devices
- Denotes 8' Type III Barricade
- Denotes Temporary Construction Sign

Note: Sign locations are diagrammatic. Spacing and offset standards specified by the VWAPM (2011) are to be followed unless noted otherwise.

REFERENCES (PROFILES, DETAIL & DRAINAGE DESCRIPTION SHEETS, ETC.)	
TMP/SOC Gen. Notes	TBD
SOC/Typicals	TBD
Plan/Profile	4/4A/4B

SCALE 0 25' 50'	PROJECT 0029-056-734	SHEET NO. 1J(2)
--------------------	-------------------------	--------------------

ADDITIONAL EASEMENTS FOR UTILITY RELOCATIONS MAY BE REQUIRED BEYOND THE PROPOSED RIGHT OF WAY SHOWN ON THESE PLANS

PUBLIC HEARING PLANS

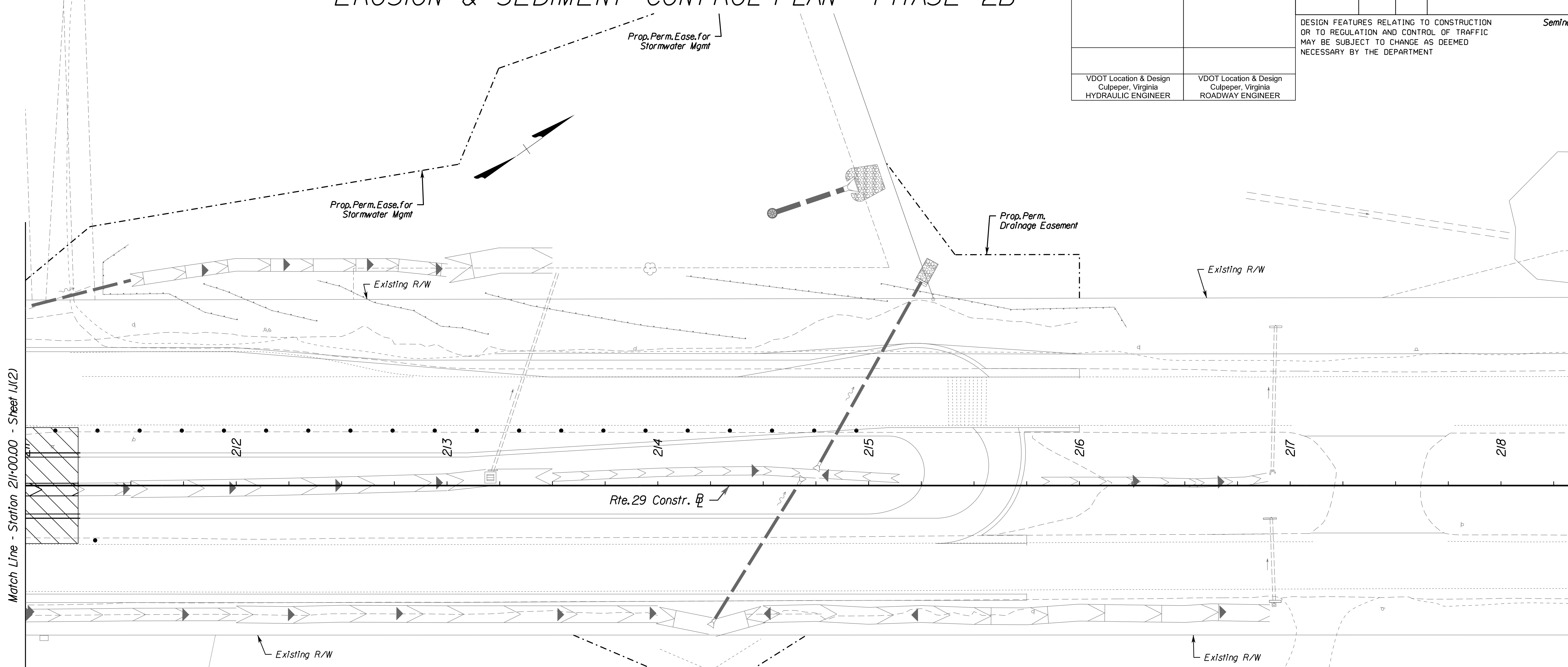
THESE PLANS ARE UNFINISHED AND UNAPPROVED AND ARE NOT TO BE USED FOR ANY TYPE OF CONSTRUCTION OR THE ACQUISITION OF RIGHT OF WAY.

CULPEPER DISTRICT DESIGN UNIT

PROJECT MANAGER: Justin D. Warfield, PE - (540) 829-7599, Culpeper District
 SURVEYED BY, DATE: Michael C. Mauro, LS - (540) 829-7551, Culpeper District, 2017
 DESIGN BY: Justin D. Warfield, PE - (540) 829-7599, Culpeper District
 SUBSURFACE UTILITY BY, DATE: Michael C. Mauro, LS - (540) 829-7551, Culpeper District, 2017

TEMPORARY TRAFFIC CONTROL PLAN EROSION & SEDIMENT CONTROL PLAN - PHASE 2B

REVISED	STATE	STATE		SHEET NO.
	VA.	ROUTE 29	PROJECT 0029-056-734 RW-201, C-501	
DESIGN FEATURES RELATING TO CONSTRUCTION OR TO REGULATION AND CONTROL OF TRAFFIC MAY BE SUBJECT TO CHANGE AS DEEMED NECESSARY BY THE DEPARTMENT				Seminole Trail
VDOT Location & Design Culpeper, Virginia HYDRAULIC ENGINEER		VDOT Location & Design Culpeper, Virginia ROADWAY ENGINEER		



Match Line - Station 211+00.00 - Sheet 1J(2)

- Denotes Construction this Phase
- Denotes Group 2 Channelizing Devices
- Denotes 8' Type III Barricade
- Denotes Temporary Construction Sign

Note: Sign locations are diagrammatic. Spacing and offset standards specified by the VWAPM (2011) are to be followed unless noted otherwise.

REFERENCES
(PROFILES, DETAIL & DRAINAGE DESCRIPTION SHEETS, ETC.)

TMP/SOC Gen. Notes	TBD
SOC/Typicals	TBD
Plan/Profile	5/5A

SCALE 0 25' 50'	PROJECT 0029-056-734	SHEET NO. 1J(3)
--------------------	-------------------------	--------------------

ADDITIONAL EASEMENTS FOR UTILITY RELOCATIONS MAY BE REQUIRED BEYOND THE PROPOSED RIGHT OF WAY SHOWN ON THESE PLANS

PUBLIC HEARING PLANS

THESE PLANS ARE UNFINISHED AND UNAPPROVED AND ARE NOT TO BE USED FOR ANY TYPE OF CONSTRUCTION OR THE ACQUISITION OF RIGHT OF WAY.

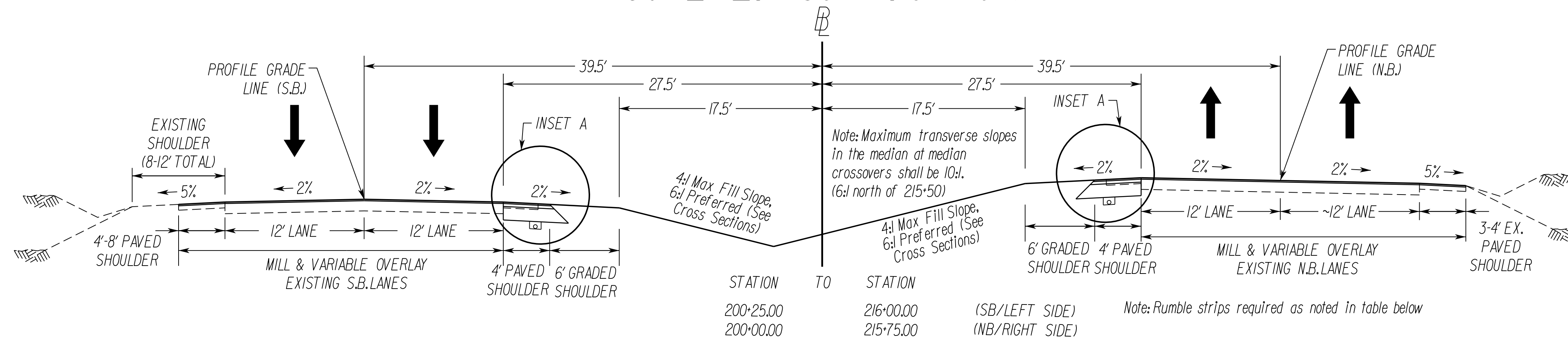
CULPEPER DISTRICT DESIGN UNIT

PROJECT MANAGER: Justin D. Warfield, PE. - (540) 829-7599, Culpeper District
 SURVEYED BY, DATE: Michael C. Mauro, LS. - (540) 829-7551, Culpeper District, 2017
 DESIGN BY: Justin D. Warfield, PE. - (540) 829-7599, Culpeper District
 SUBSURFACE UTILITY BY, DATE: Michael C. Mauro, LS. - (540) 829-7551, Culpeper District, 2017

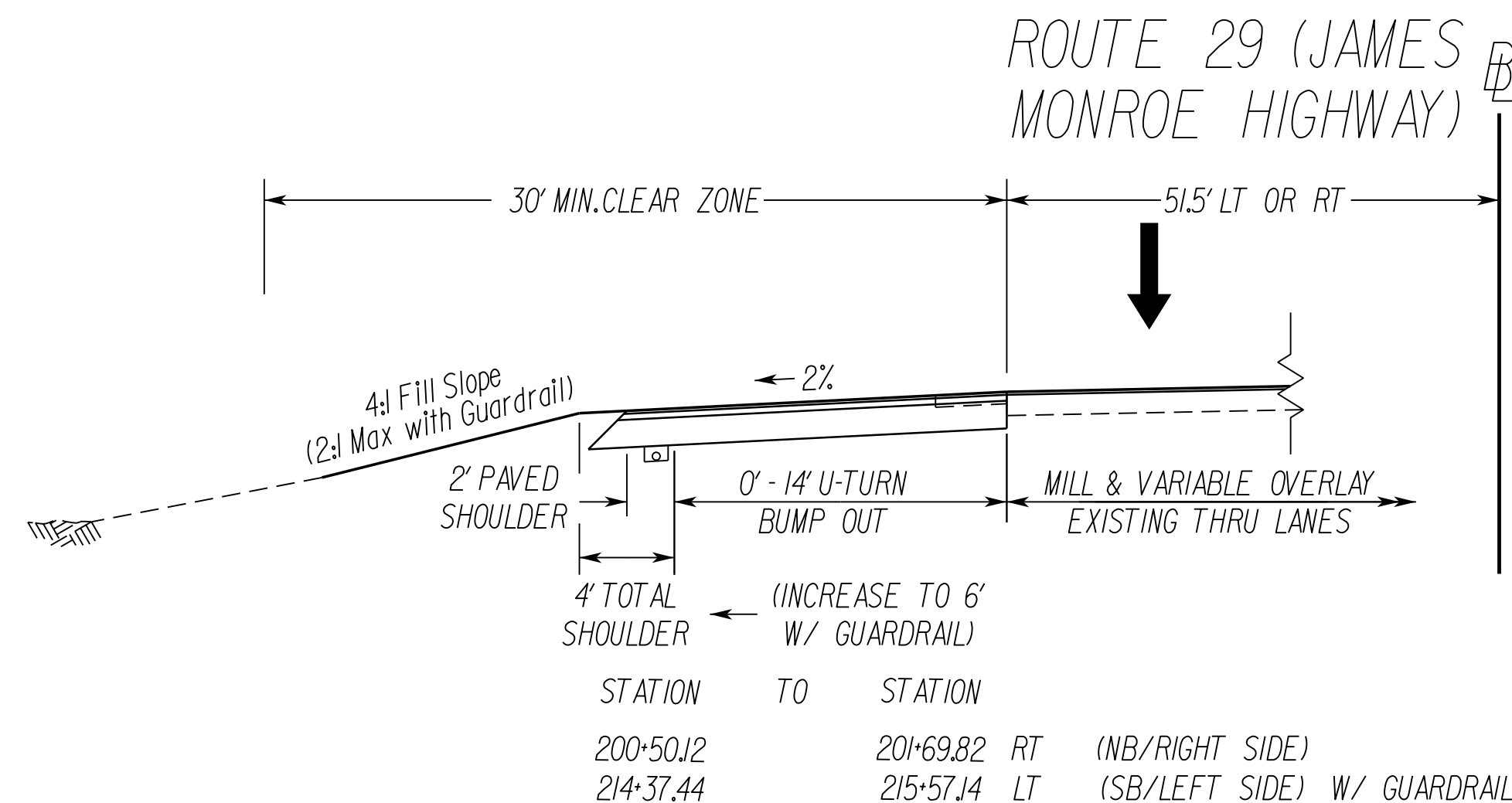
TYPICAL SECTIONS

REVISED	STATE	STATE		SHEET NO.
	ROUTE	PROJECT		
	VA.	29	0029-056-734 RW-201, C-501	2A
DESIGN FEATURES RELATING TO CONSTRUCTION OR TO REGULATION AND CONTROL OF TRAFFIC MAY BE SUBJECT TO CHANGE AS DEEMED NECESSARY BY THE DEPARTMENT				Seminole Trail
VDOT Location & Design Culpeper, Virginia HYDRAULIC ENGINEER		VDOT Location & Design Culpeper, Virginia ROADWAY ENGINEER		

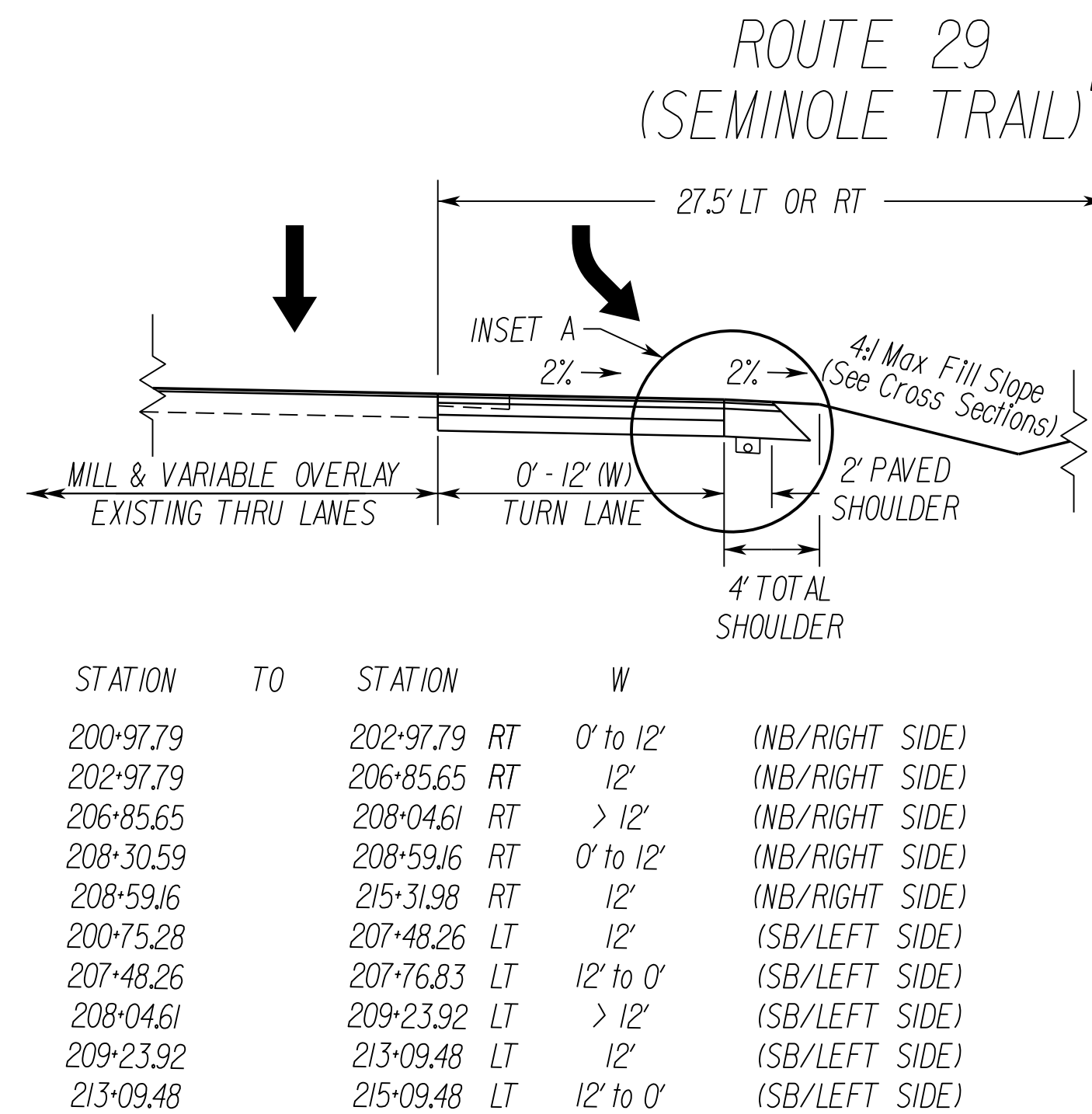
ROUTE 29 (Seminole Trail)



BULB OUT DETAIL - N.B. & S.B.



LEFT TURN LANE DETAIL - N.B. & S.B.



CULPEPER DISTRICT DESIGN UNIT

PROJECT MANAGER: Justin D. Warfield, PE - (540) 829-7599, Culpeper District
 SURVEYED BY, DATE: Michael C. Mauro, LS - (540) 829-7551, Culpeper District, 2017
 DESIGN BY: Justin D. Warfield, PE - (540) 829-7599, Culpeper District
 SUBSURFACE UTILITY BY, DATE: Michael C. Mauro, LS - (540) 829-7551, Culpeper District, 2017

REVISED	STATE	ROUTE	STATE	PROJECT	SHEET NO.
	VA.	29		0029-056-734 RW-201, C-501	3

DESIGN FEATURES RELATING TO CONSTRUCTION OR TO REGULATION AND CONTROL OF TRAFFIC MAY BE SUBJECT TO CHANGE AS DEEMED NECESSARY BY THE DEPARTMENT

VDOT Location & Design
Culpeper, Virginia
HYDRAULIC ENGINEER

VDOT Location & Design
Culpeper, Virginia
ROADWAY ENGINEER

DARLENE H. TUCKER & JEFFERY N. TUCKER
 Inst.* 140001122
 3.749 AC.
 TAX MAP* 55-9F

GRANVILLE H. UTZ III & DONNA D. UTZ
 Inst.* 010001975
 8.092 AC.
 TAX MAP* 55-9E

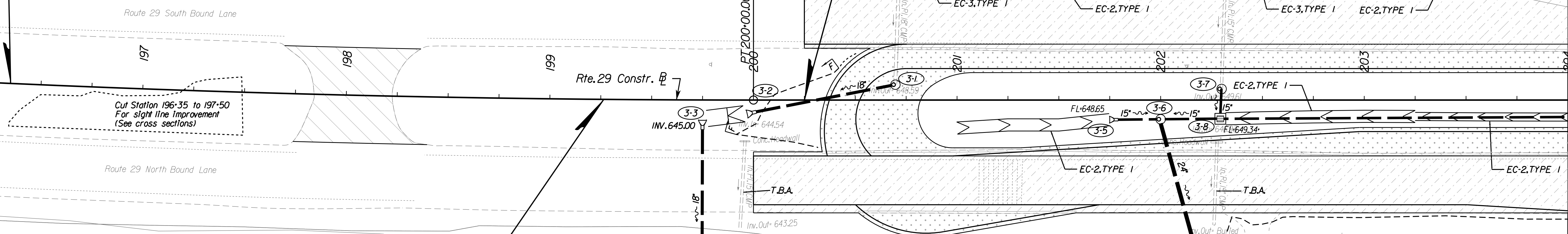
- Denotes New Pavement
- Denotes Milling and Overlay (See XS For Variable Depth)
- Denotes Demolition of Pavement
- TBA Denotes To Be Abandoned
- TBR Denotes To Be Removed
- Denotes Construction Limits in Cuts
- Denotes Construction Limits in Fills

Note: Dotted-dashed lines denote Permanent Easements.
 Note: Dotted-dotted-dashed lines denote Temporary Easements.

Begin Proj. 0029-056-734, PE-101
 Begin Construction, Sta. 196+35.00

Begin Proj. 0029-056-734, C-501
 Sta. 200+25.00

JEROME C. THALWITZ & DIANE M. THALWITZ
 DB 182 PG 641
 1.16 AC.
 TAX MAP* 55-9L



AC LIMITED PARTNERSHIP
 Inst.* 010000019
 2.136 AC.
 TAX MAP* 55-38B

Utility Owners

Power:
Rappahannock Electric Coop. (REC)
530 Madison Rd.
Culpeper, VA 22701
800-572-2264

Communication:
MCI - Verizon Business (MCI)
2400 N. Glenville Dr.
Richardson, TX 75082
Attrn: Investigations
Phone #: 800-624-9675
Fax #: 972-729-6240
E-mail: Investigations@Verizon.com

Lumos Network (LMS)
524 W. Broad St.
Waynesboro, VA 22980
Cory Bowman
OSP Engineer
Office (540) 946-3129
Fax (540) 943-3333
bowmancr@lumosnet.com

FiberLight, LLC (FBL)
3655 Brookside Parkway, Suite 550
Alpharetta, GA 30022
Perry Jackson (240) 994-0305

Qwest Government Services, Inc. (QGS)
dba CenturyLink Government Programs
2950 TowerView Road, Suite 150
Herndon, VA 20171
Naah Dobbins, P.E.
Engineer III - Federal
(w) 703.464.7529
(f) 703.464.7506
(m) 571.612.9048 New

PAULINE WILLIAMS BROWN ET ALS
 Inst.* 010000019
 7.781 AC.
 TAX MAP* 55-38A

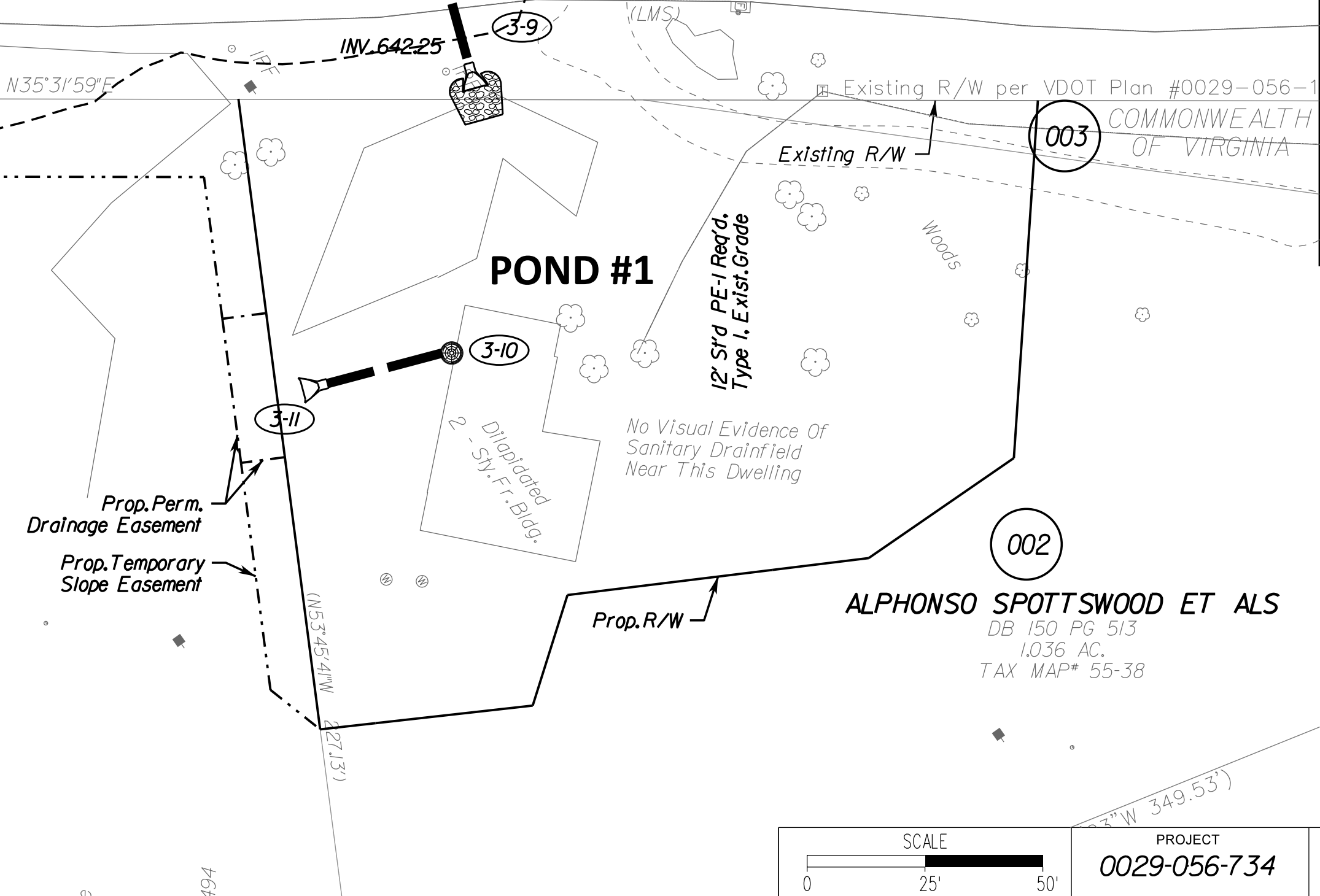
Comcast (CMC)
Doug Wright
Planning & Design
324 W MAIN ST
CHARLOTTESVILLE, VA 22901
434-951-3843
DOUGLAS_WRIGHT@comcast.com

Verizon (VZN)
William (Bill) Lacy
Verizon Project Designer / Highway Relocations
9401 Peabody Street Manassas, VA 20110
office 703/369-9571 fax 703/330-7323
cell 540/520-1905
william.lacy@verizon.com

PEG Bandwidth (PEG)
NOC Engineer
888-734-8100

REFERENCES
 (PROFILES, DETAIL & DRAINAGE DESCRIPTION SHEETS, ETC.)

Utility Notes	TBD
TTC & ESC Plan	IG(I), IH(I), IJ(I)
Profiles	3A
Drainage Descr.	TBD



ALPHONSO SPOTTSWOOD ET ALS
 DB 150 PG 513
 1.036 AC.
 TAX MAP* 55-38

SCALE	PROJECT	SHEET NO.
0 25 50'	0029-056-734	3

ADDITIONAL EASEMENTS FOR UTILITY RELOCATIONS MAY BE REQUIRED BEYOND THE PROPOSED RIGHT OF WAY SHOWN ON THESE PLANS

PUBLIC HEARING PLANS

THESE PLANS ARE UNFINISHED AND UNAPPROVED AND ARE NOT TO BE USED FOR ANY TYPE OF CONSTRUCTION OR THE ACQUISITION OF RIGHT OF WAY.

CULPEPER DISTRICT DESIGN UNIT

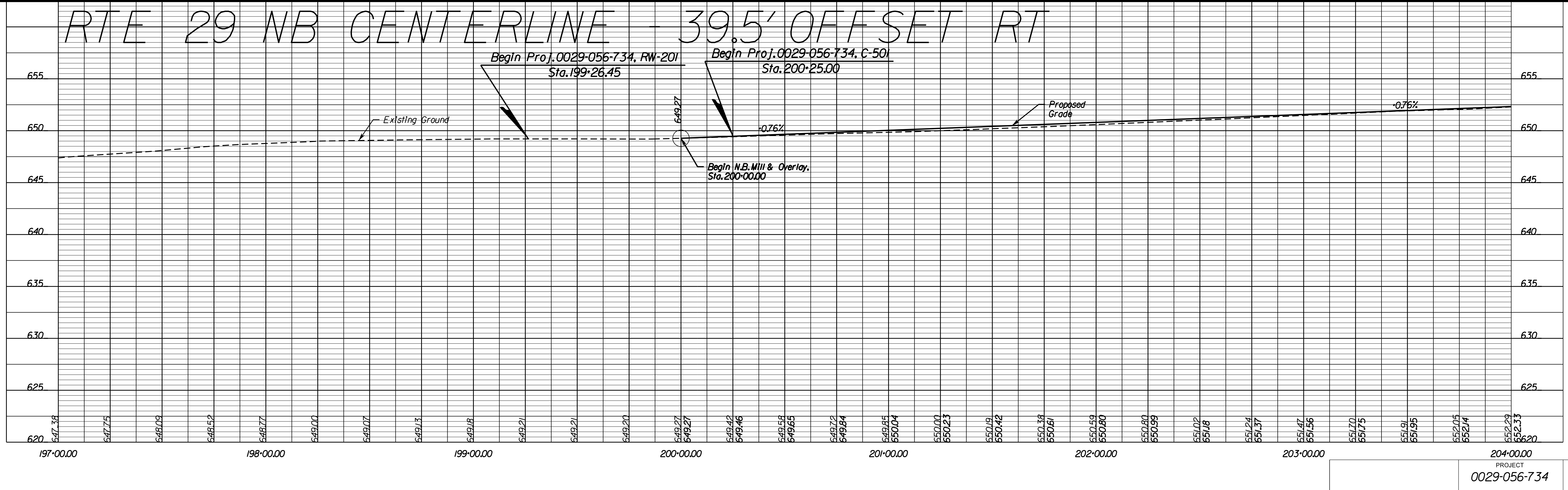
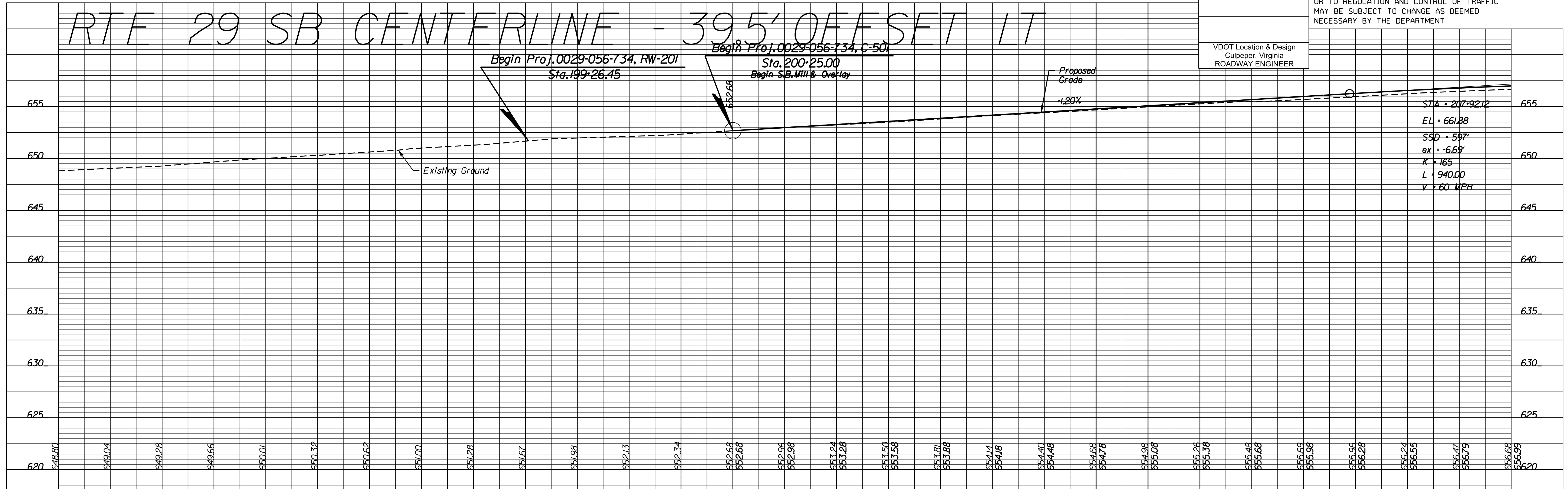
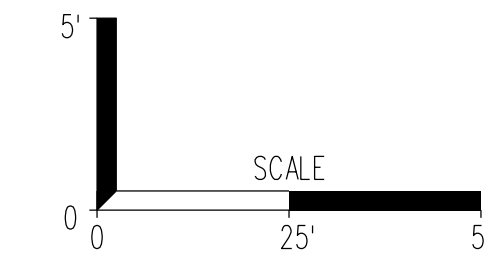
PROJECT MANAGER: Justin D. Warfield, PE. - (540) 829-7599, Culpeper District
 SURVEYED BY: DATE Michael C. Mauro, LS. - (540) 829-7551, Culpeper District, 2017
 DESIGN BY: Justin D. Warfield, PE. - (540) 829-7599, Culpeper District
 SUBSURFACE UTILITY BY: DATE Michael C. Mauro, LS. - (540) 829-7551, Culpeper District, 2017

REVISED	STATE	ROUTE	STATE PROJECT	SHEET NO.
	VA.	29	0029-056-734 RW-201, C-501	3A

DESIGN FEATURES RELATING TO CONSTRUCTION OR TO REGULATION AND CONTROL OF TRAFFIC MAY BE SUBJECT TO CHANGE AS DEEMED NECESSARY BY THE DEPARTMENT

Seminoe Trail

VDOT Location & Design
Culpeper, Virginia
ROADWAY ENGINEER



ADDITIONAL EASEMENTS FOR UTILITY RELOCATIONS MAY BE REQUIRED BEYOND THE PROPOSED RIGHT OF WAY SHOWN ON THESE PLANS

PUBLIC HEARING PLANS

THESE PLANS ARE UNFINISHED AND UNAPPROVED AND ARE NOT TO BE USED FOR ANY TYPE OF CONSTRUCTION OR THE ACQUISITION OF RIGHT OF WAY.

PROJECT	SHEET NO.
0029-056-734	3A

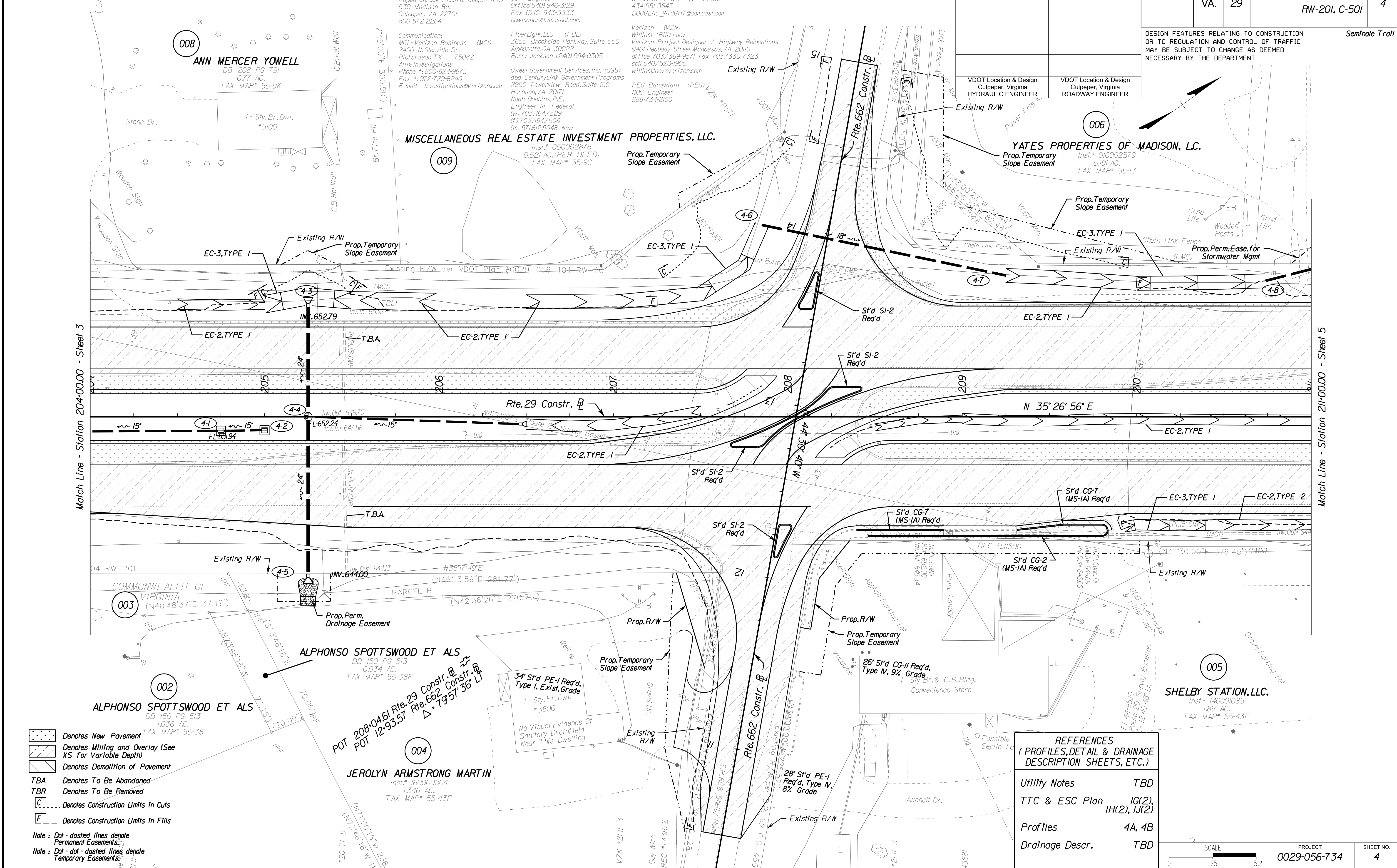
CULPEPER DISTRICT DESIGN UNIT

PROJECT MANAGER: Justin D. Warfield, PE - (540) 829-7599, Culpeper District
SURVEYED BY: DATE Michael C. Mauro, LS - (540) 829-7551, Culpeper District, 2017
DESIGN BY: Justin D. Warfield, PE - (540) 829-7599, Culpeper District
SUBSURFACE UTILITY BY: DATE Michael C. Mauro, LS - (540) 829-7551, Culpeper District, 2017

Utility Owners
Power: Rappahannock Electric Coop. (REC) 530 Madison Rd. Culpeper, VA 22701 800-572-2264
Communications: MCI - Verizon Business (MCI) 2400 N. Greenville Dr. Richardson, TX 75082 Attn: Investigations Phone: *800-624-9675 Fax: *972-729-6240 E-mail: Investigations@verizon.com
FiberLight, LLC (FBL) 3655 Brookside Parkway, Suite 550 Alpharetta, GA 30022 Perry Jackson (240) 994-0305
Qwest Government Services, Inc. (QGS) dba CenturyLink Government Programs 2950 Towerview Road, Suite 150 Herndon, VA 20171 Noah Dabotins, P.E. Engineer III - Federal (W) 703.464.7529 (F) 703.464.7506 (M) 571.612.9048 New
Comcast (CMC) 524 W. Broad St. Waynesboro, VA 22980 Cary Bowman OSP Engineer Office (540) 946-3129 Fax (540) 943-3333 bowmanc@lumosnet.com
Verizon (VZN) William (Bill) Lacy Verizon Project Designer / Highway Relocations 9401 Peabody Street Manassas, VA 20110 office 703/369-9571 fax 703/330-7323 cell 540/520-1905 william.lacy@verizon.com
PEG Bandwidth (PEG) VZN #371
Verizon (VZN) William (Bill) Lacy Verizon Project Designer / Highway Relocations 9401 Peabody Street Manassas, VA 20110 office 703/369-9571 fax 703/330-7323 cell 540/520-1905 william.lacy@verizon.com
PEG Bandwidth (PEG) VZN #371
NOC Engineer 888-734-8100

REVISED	STATE	ROUTE	PROJECT	SHEET NO.
	VA.	29	0029-056-734 RW-201, C-501	4

DESIGN FEATURES RELATING TO CONSTRUCTION OR TO REGULATION AND CONTROL OF TRAFFIC MAY BE SUBJECT TO CHANGE AS DEEMED NECESSARY BY THE DEPARTMENT



Match Line - Station 204+00.00 - Sheet 3

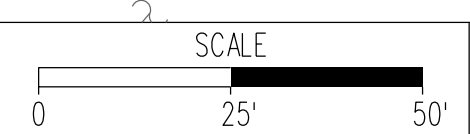
Match Line - Station 211+00.00 - Sheet 5

- Denotes New Pavement
- Denotes Milling and Overlay (See XS for Variable Depth)
- Denotes Demolition of Pavement
- TBA Denotes To Be Abandoned
- TBR Denotes To Be Removed
- Denotes Construction Limits In Cuts
- Denotes Construction Limits In Fills

Note: Dot - dashed lines denote Permanent Easements.
Note: Dot - dot - dashed lines denote Temporary Easements.

REFERENCES
(PROFILES, DETAIL & DRAINAGE DESCRIPTION SHEETS, ETC.)

Utility Notes	TBD
TTC & ESC Plan	IG(2), IH(2), IJ(2)
Profiles	4A, 4B
Drainage Descr.	TBD



PROJECT	0029-056-734	SHEET NO.	4
---------	--------------	-----------	---

ADDITIONAL EASEMENTS FOR UTILITY RELOCATIONS MAY BE REQUIRED BEYOND THE PROPOSED RIGHT OF WAY SHOWN ON THESE PLANS

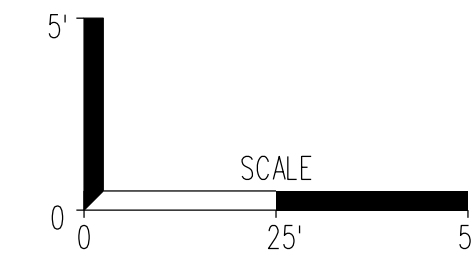
PUBLIC HEARING PLANS

THESE PLANS ARE UNFINISHED AND UNAPPROVED AND ARE NOT TO BE USED FOR ANY TYPE OF CONSTRUCTION OR THE ACQUISITION OF RIGHT OF WAY.

CULPEPER DISTRICT DESIGN UNIT

PROJECT MANAGER: Justin D. Warfield, PE - (540) 829-7599, Culpeper District
 SURVEYED BY: DATE: Michael C. Mauro, LS - (540) 829-7551, Culpeper District, 2017
 DESIGN BY: Justin D. Warfield, PE - (540) 829-7599, Culpeper District
 SUBSURFACE UTILITY BY: DATE: Michael C. Mauro, LS - (540) 829-7551, Culpeper District, 2017

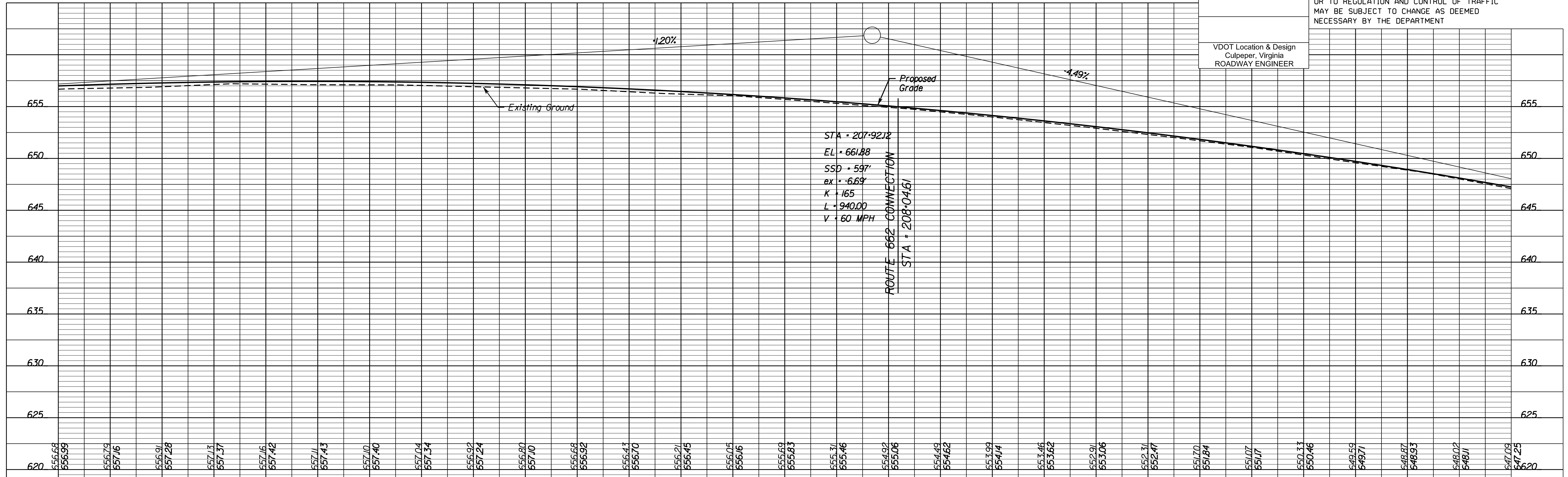
RTE 29 SB CENTERLINE - 39.5' OFFSET LT



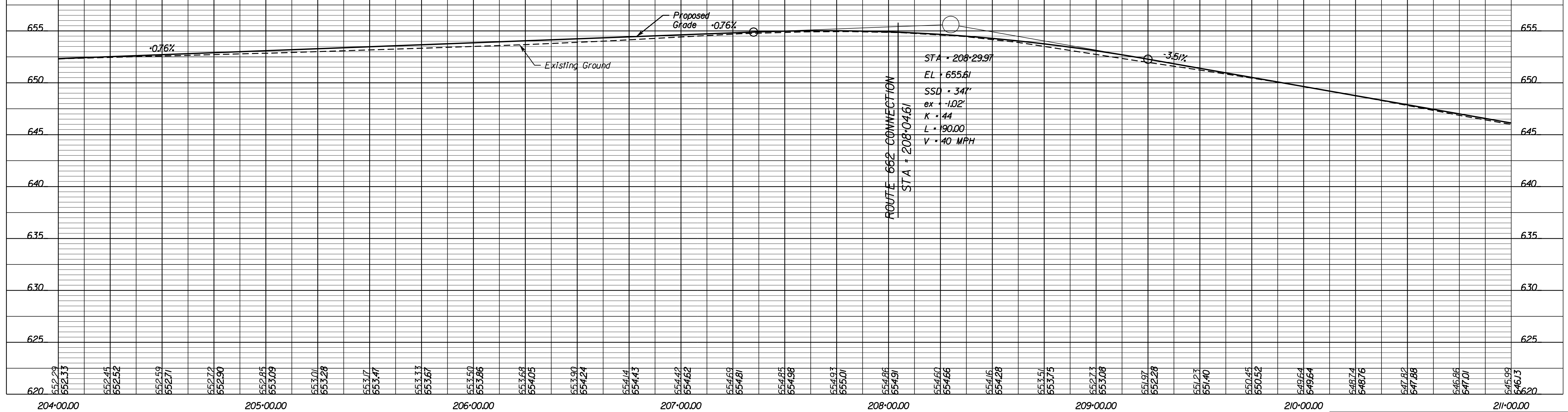
REVISED	STATE	ROUTE	STATE	PROJECT	SHEET NO.
	VA.	29		0029-056-734 RW-201, C-501	4A

DESIGN FEATURES RELATING TO CONSTRUCTION OR TO REGULATION AND CONTROL OF TRAFFIC MAY BE SUBJECT TO CHANGE AS DEEMED NECESSARY BY THE DEPARTMENT

VDOT Location & Design
Culpeper, Virginia
ROADWAY ENGINEER



RTE 29 NB CENTERLINE - 39.5' OFFSET RT



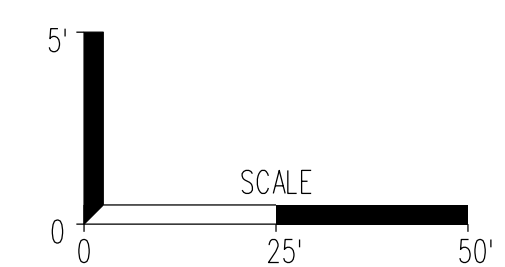
ADDITIONAL EASEMENTS FOR UTILITY RELOCATIONS MAY BE REQUIRED BEYOND THE PROPOSED RIGHT OF WAY SHOWN ON THESE PLANS

PUBLIC HEARING PLANS

THESE PLANS ARE UNFINISHED AND UNAPPROVED AND ARE NOT TO BE USED FOR ANY TYPE OF CONSTRUCTION OR THE ACQUISITION OF RIGHT OF WAY.

CULPEPER DISTRICT DESIGN UNIT

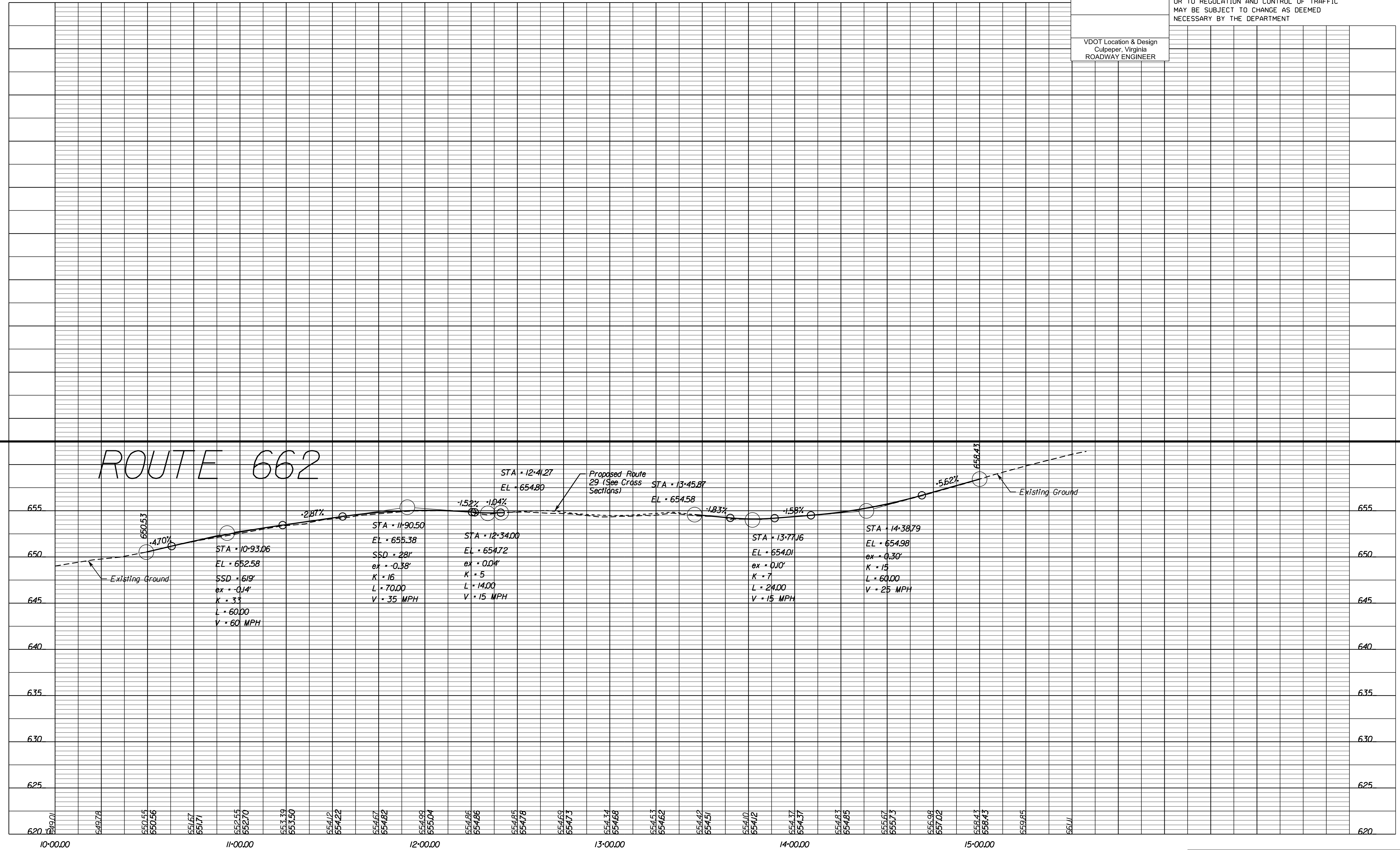
PROJECT MANAGER: Justin D. Warfield, PE - (540) 829-7599, Culpeper District
 SURVEYED BY, DATE: Michael C. Mauro, LS - (540) 829-7551, Culpeper District, 2017
 DESIGN BY: Justin D. Warfield, PE - (540) 829-7599, Culpeper District
 SUBSURFACE UTILITY BY, DATE: Michael C. Mauro, LS - (540) 829-7551, Culpeper District, 2017



REVISED	STATE		STATE		SHEET NO.
	VA.	ROUTE 29	PROJECT	0029-056-734 RW-20I, C-50I	
					4B

DESIGN FEATURES RELATING TO CONSTRUCTION OR TO REGULATION AND CONTROL OF TRAFFIC MAY BE SUBJECT TO CHANGE AS DEEMED NECESSARY BY THE DEPARTMENT

VDOT Location & Design
Culpeper, Virginia
ROADWAY ENGINEER



ADDITIONAL EASEMENTS FOR UTILITY RELOCATIONS MAY BE REQUIRED BEYOND THE PROPOSED RIGHT OF WAY SHOWN ON THESE PLANS

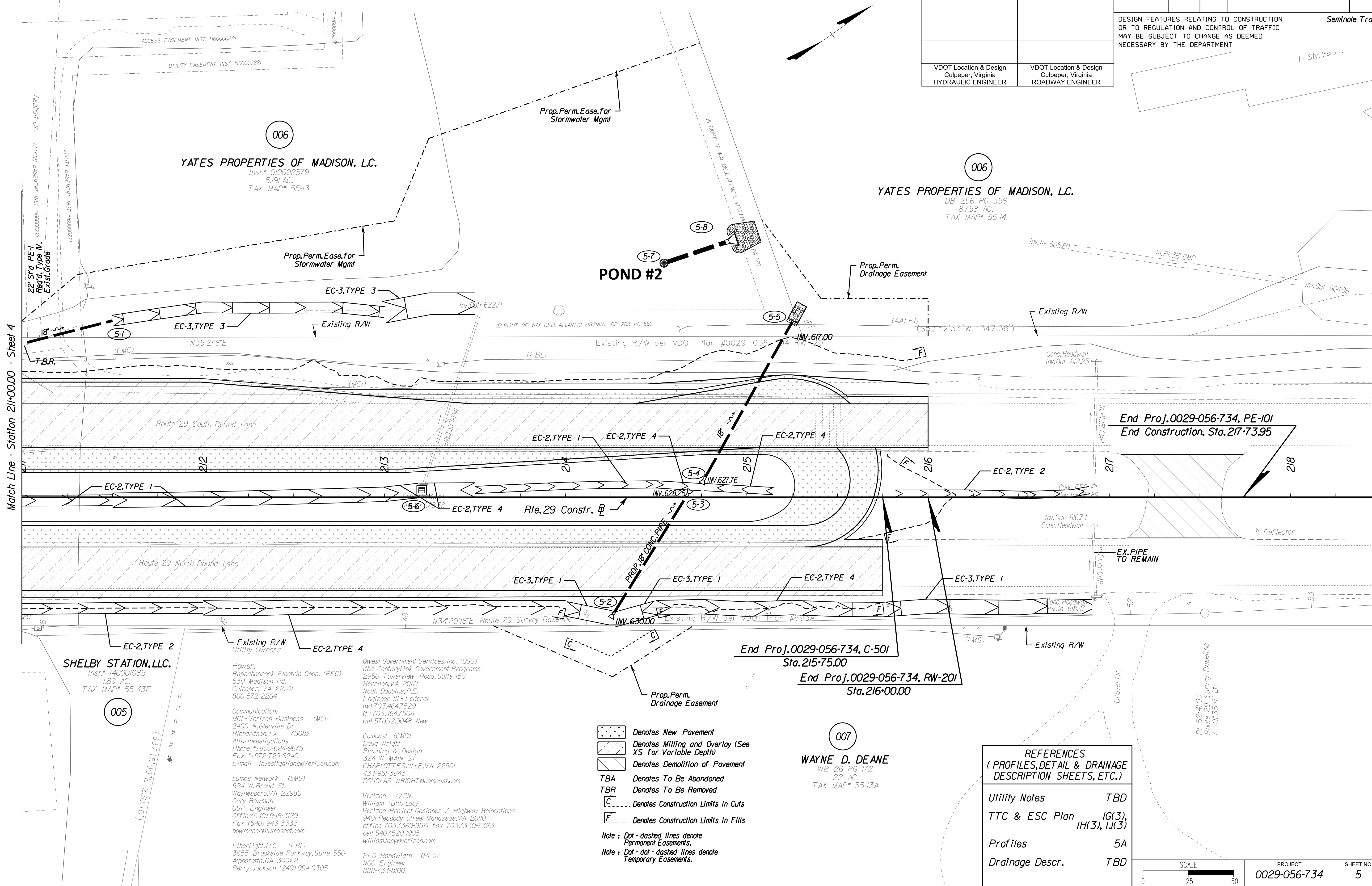
PUBLIC HEARING PLANS

THESE PLANS ARE UNFINISHED AND UNAPPROVED AND ARE NOT TO BE USED FOR ANY TYPE OF CONSTRUCTION OR THE ACQUISITION OF RIGHT OF WAY.

CULPEPER DISTRICT DESIGN UNIT

PROJECT MANAGER: Justin D. Warfield, P.E. - (540) 829-7599, Culpeper District
 SURVEYED BY, DATE: Michael C. Mauro, L.S. - (540) 829-7551, Culpeper District, 2017
 DESIGN BY: Justin D. Warfield, P.E. - (540) 829-7599, Culpeper District
 SUBSURFACE UTILITY BY, DATE: Michael C. Mauro, L.S. - (540) 829-7551, Culpeper District, 2017

REVISED	STATE	ROUTE	STATE PROJECT	SHEET NO.
	VA.	29	0029-056-734 RW-20I, C-50I	5
DESIGN FEATURES RELATING TO CONSTRUCTION OR TO REGULATION AND CONTROL OF TRAFFIC MAY BE SUBJECT TO CHANGE AS DEEMED NECESSARY BY THE DEPARTMENT				Seminoe Trail
VDOT Location & Design Culpeper, Virginia HYDRAULIC ENGINEER		VDOT Location & Design Culpeper, Virginia ROADWAY ENGINEER		



Match Line - Station 211+00.00 - Sheet 4

SHELBY STATION, L.L.C.
 Inst. # 140001085
 1.89 AC.
 TAX MAP # 55-43E

Power:
 Rappahannock Electric Coop. (REC)
 530 Madison Rd.
 Culpeper, VA 22701
 800-572-2264

Communication:
 MCI - Verizon Business (MCI)
 2400 N. Glenville Dr.
 Richardson, TX 75082
 Attn: Investigations
 Phone #: 800-624-9675
 Fax #: 972-725-6240
 E-mail: investigations@verizon.com

Lumos Network (LMS)
 524 W. Broad St.
 Waynesboro, VA 22980
 Cary Bowman
 OSP Engineer
 Off (540) 946-3129
 Fax (540) 943-3333
 bowmanc@lumosnet.com

FiberLight, LLC (FBL)
 3655 Brookside Parkway, Suite 550
 Alpharetta, GA 30022
 Perry Jackson (240) 994-0305

Qwest Government Services, Inc. (QGS)
 dba CenturyLink Government Programs
 2950 Towerview Road, Suite 150
 Herndon, VA 20171
 Noah Dobbins, P.E.
 Engineer III - Federal
 (w) 703-464-7529
 (f) 703-464-7506
 (m) 571-612-9048 New
 douglas_wright@comcast.com

Comcast (CMC)
 Doug Wright
 Planning & Design
 324 W MAIN ST
 CHARLOTTEVILLE, VA 22901
 434-951-3843
 DOUGLAS_WRIGHT@comcast.com

Verizon (VZN)
 William (Bill) Lacy
 Verizon Project Designer / Highway Relocations
 9401 Peabody Street Manassas, VA 20110
 office 703/369-9571 fax 703/330-7323
 cell 540/520-1905
 william.lacy@verizon.com

PEG Bandwidth (PEG)
 NOC Engineer
 888-734-8100

- Denotes New Pavement
- Denotes Milling and Overlay (See XS for Variable Depth)
- Denotes Demolition of Pavement
- TBA Denotes To Be Abandoned
- TBR Denotes To Be Removed
- Denotes Construction Limits in Cuts
- Denotes Construction Limits in Fills

Note: Dot - dashed lines denote Permanent Easements.
 Note: Dot - dot - dashed lines denote Temporary Easements.

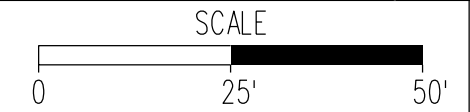
End Proj. 0029-056-734, C-50I
 Sta. 215+75.00
 End Proj. 0029-056-734, RW-20I
 Sta. 216+00.00

End Proj. 0029-056-734, PE-10I
 End Construction, Sta. 217+73.95

WAYNE D. DEANE
 WB 26 PG 172
 22 AC.
 TAX MAP # 55-13A

REFERENCES
 (PROFILES, DETAIL & DRAINAGE DESCRIPTION SHEETS, ETC.)

Utility Notes	TBD
TTC & ESC Plan	IG(3), IH(3), IJ(3)
Profiles	5A
Drainage Descr.	TBD



PROJECT	0029-056-734	SHEET NO.	5
---------	--------------	-----------	---

ADDITIONAL EASEMENTS FOR UTILITY RELOCATIONS MAY BE REQUIRED BEYOND THE PROPOSED RIGHT OF WAY SHOWN ON THESE PLANS

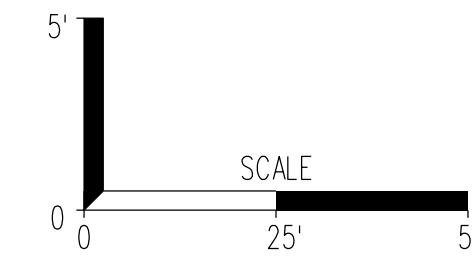
PUBLIC HEARING PLANS

THESE PLANS ARE UNFINISHED AND UNAPPROVED AND ARE NOT TO BE USED FOR ANY TYPE OF CONSTRUCTION OR THE ACQUISITION OF RIGHT OF WAY.

CULPEPER DISTRICT DESIGN UNIT

PROJECT MANAGER: Justin D. Warfield, PE - (540) 829-7599, Culpeper District
 SURVEYED BY, DATE: Michael C. Mauro, LS - (540) 829-7551, Culpeper District, 2017
 DESIGN BY: Justin D. Warfield, PE - (540) 829-7599, Culpeper District
 SUBSURFACE UTILITY BY, DATE: Michael C. Mauro, LS - (540) 829-7551, Culpeper District, 2017

RTE 29 SB CENTERLINE - 39.5' OFFSET LT

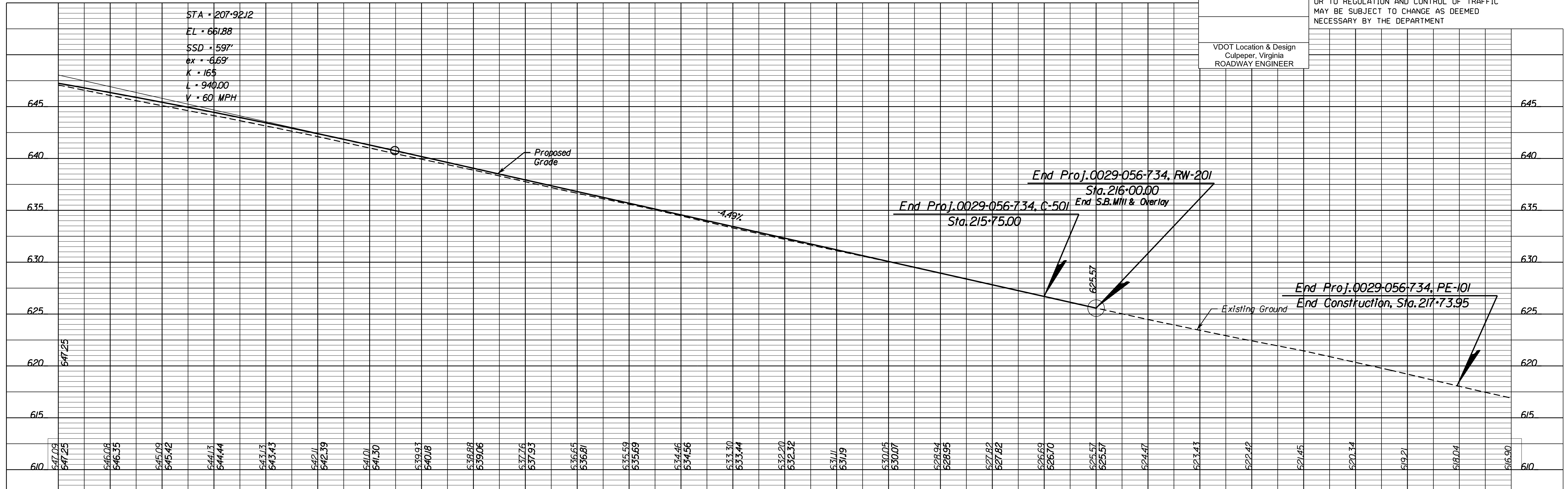


REVISED	STATE	ROUTE	STATE	PROJECT	SHEET NO.
	VA.	29		0029-056-734 RW-20I, C-50I	

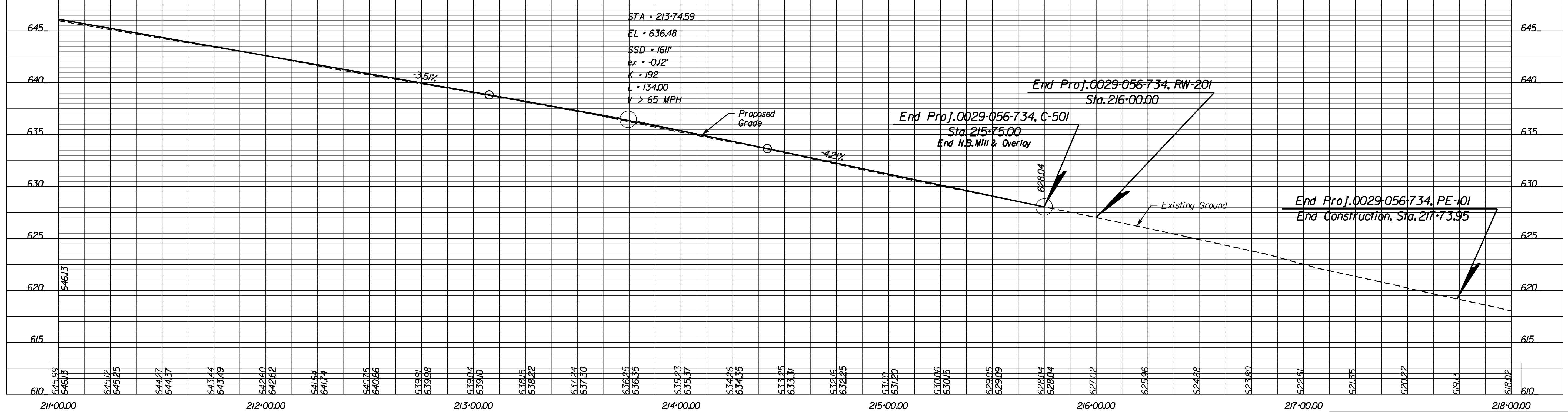
DESIGN FEATURES RELATING TO CONSTRUCTION OR TO REGULATION AND CONTROL OF TRAFFIC MAY BE SUBJECT TO CHANGE AS DEEMED NECESSARY BY THE DEPARTMENT

Semaphore Trail

VDOT Location & Design
Culpeper, Virginia
ROADWAY ENGINEER



RTE 29 NB CENTERLINE - 39.5' OFFSET RT



ADDITIONAL EASEMENTS FOR UTILITY RELOCATIONS MAY BE REQUIRED BEYOND THE PROPOSED RIGHT OF WAY SHOWN ON THESE PLANS

PUBLIC HEARING PLANS

THESE PLANS ARE UNFINISHED AND UNAPPROVED AND ARE NOT TO BE USED FOR ANY TYPE OF CONSTRUCTION OR THE ACQUISITION OF RIGHT OF WAY.

PROJECT	SHEET NO.
0029-056-734	5A

CULPEPER DISTRICT DESIGN UNIT

PROJECT MANAGER *Justin D. Worfield, P.E. - (540) 829-7599, Culpeper District*
SURVEYED BY, DATE *Michael S. Mauro, L.S. - (540) 829-7551, Culpeper District, 2017*
DESIGN BY *Justin D. Worfield, P.E. - (540) 829-7599, Culpeper District*
SUBSURFACE UTILITY BY, DATE *Michael S. Mauro, L.S. - (540) 829-7551, Culpeper District, 2017*

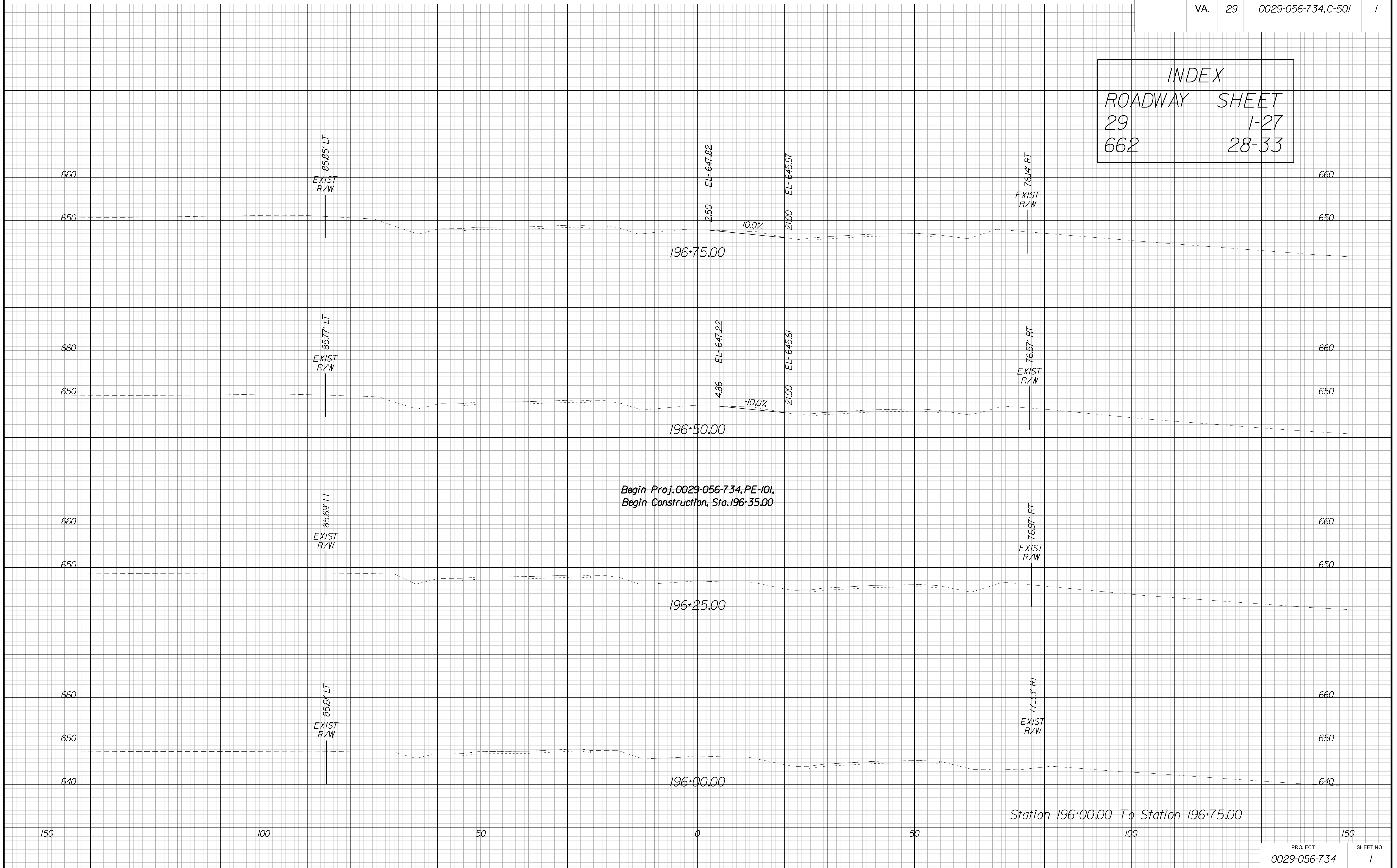
CROSS SECTIONS

SCALE 1 IN. = 10 FT

DESIGN FEATURES RELATING TO CONSTRUCTION OR TO REGULATION AND CONTROL OF TRAFFIC MAY BE SUBJECT TO CHANGE AS DEEMED NECESSARY BY THE DEPARTMENT

REVISED	STATE	ROUTE	STATE	PROJECT	SHEET NO.
	VA.	29		0029-056-734,C-501	1

INDEX	
ROADWAY SHEET	
29	1-27
662	28-33



PUBLIC HEARING PLANS

THESE PLANS ARE UNFINISHED AND UNAPPROVED AND ARE NOT TO BE USED FOR ANY TYPE OF CONSTRUCTION OR THE ACQUISITION OF RIGHT OF WAY.

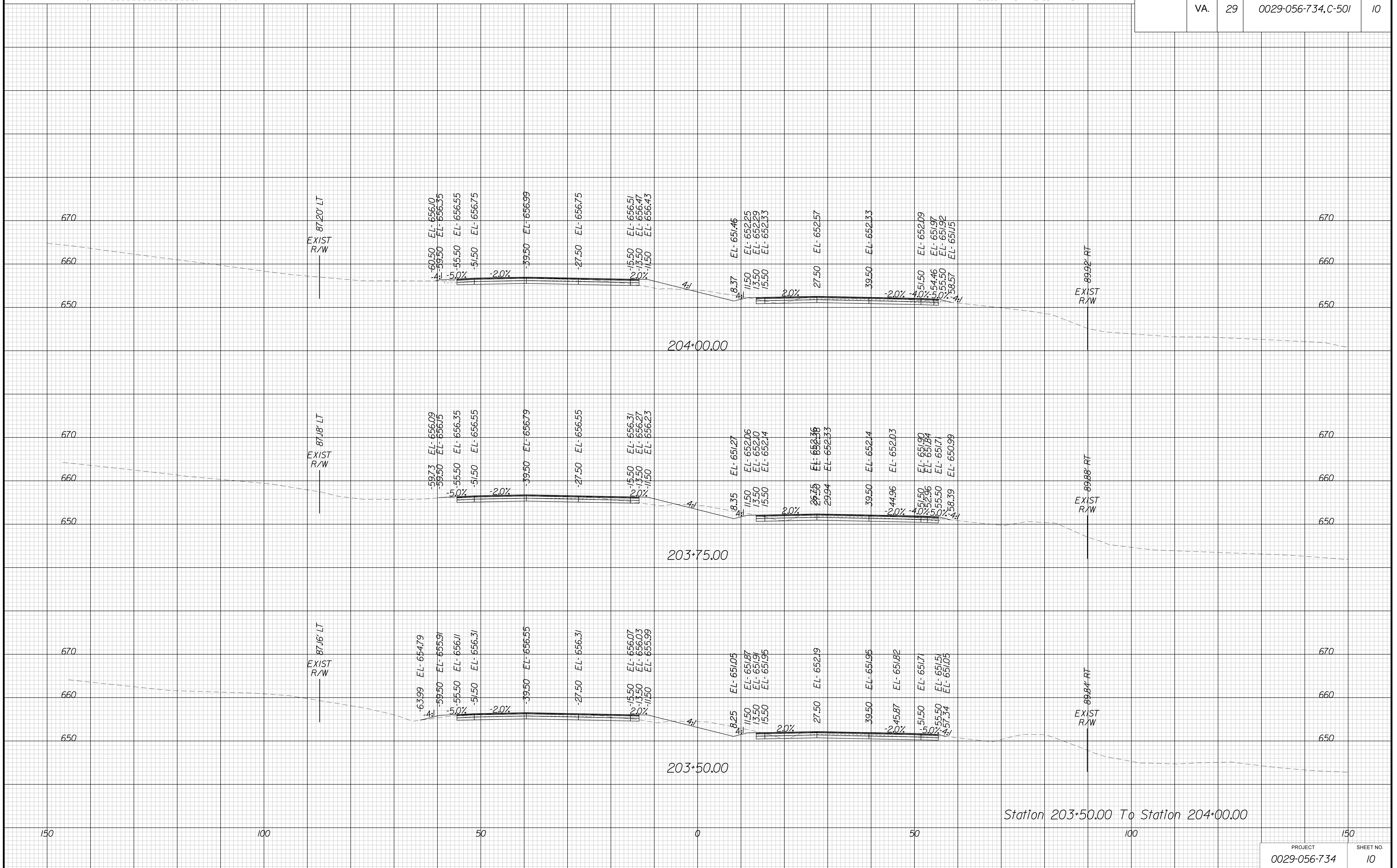
PROJECT MANAGER Justin D. Worfield, P.E. - (540) 829-7599, Culpeper District
SURVEYED BY, DATE Michael S. Mauro, L.S. - (540) 829-7551, Culpeper District, 2017
DESIGN BY Justin D. Worfield, P.E. - (540) 829-7599, Culpeper District
SUBSURFACE UTILITY BY, DATE Michael S. Mauro, L.S. - (540) 829-7551, Culpeper District, 2017

CROSS SECTIONS

SCALE 1 IN. = 10 FT

DESIGN FEATURES RELATING TO CONSTRUCTION OR TO REGULATION AND CONTROL OF TRAFFIC MAY BE SUBJECT TO CHANGE AS DEEMED NECESSARY BY THE DEPARTMENT

REVISED	STATE	STATE		SHEET NO.
	VA.	ROUTE	PROJECT	
	29	0029-056-734,C-501		10



PUBLIC HEARING PLANS

THESE PLANS ARE UNFINISHED AND UNAPPROVED AND ARE NOT TO BE USED FOR ANY TYPE OF CONSTRUCTION OR THE ACQUISITION OF RIGHT OF WAY.

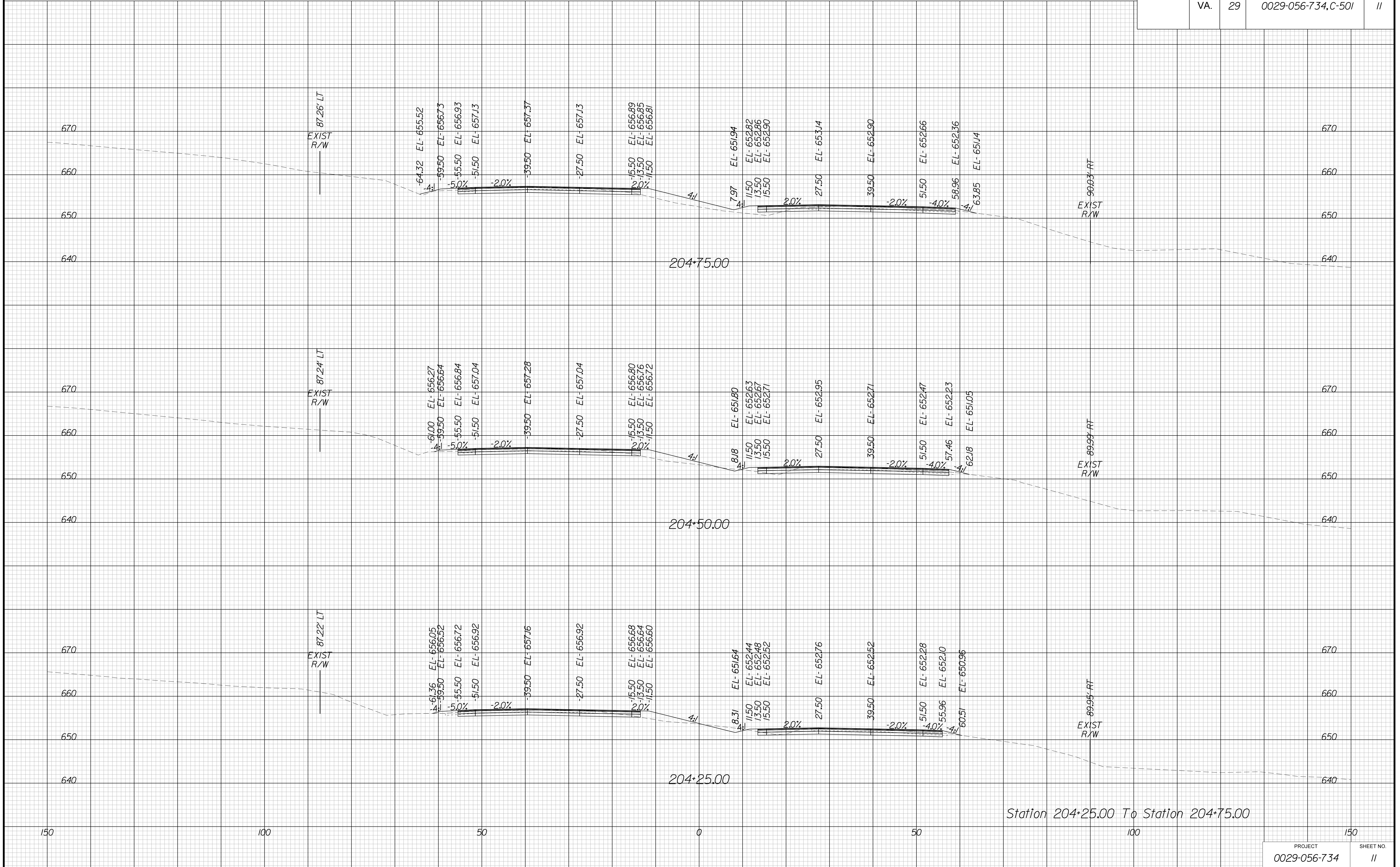
PROJECT MANAGER Justin D. Worfield, P.E. - (540) 829-7599, Culpeper District
SURVEYED BY, DATE Michael S. Mauro, L.S. - (540) 829-7551, Culpeper District, 2017
DESIGN BY Justin D. Worfield, P.E. - (540) 829-7599, Culpeper District
SUBSURFACE UTILITY BY, DATE Michael S. Mauro, L.S. - (540) 829-7551, Culpeper District, 2017

CROSS SECTIONS

SCALE 1 IN. = 10 FT

DESIGN FEATURES RELATING TO CONSTRUCTION OR TO REGULATION AND CONTROL OF TRAFFIC MAY BE SUBJECT TO CHANGE AS DEEMED NECESSARY BY THE DEPARTMENT

REVISED	STATE	STATE		SHEET NO.
	VA.	ROUTE 29	PROJECT 0029-056-734,C-501	



Station 204+25.00 To Station 204+75.00

PROJECT	SHEET NO.
0029-056-734	11

PUBLIC HEARING PLANS

THESE PLANS ARE UNFINISHED AND UNAPPROVED AND ARE NOT TO BE USED FOR ANY TYPE OF CONSTRUCTION OR THE ACQUISITION OF RIGHT OF WAY.


PROJECT MANAGER Justin D. Worfield, P.E. - (540) 829-7599, Culpeper District
SURVEYED BY, DATE Michael S. Mauro, L.S. - (540) 829-7551, Culpeper District, 2017
DESIGN BY Justin D. Worfield, P.E. - (540) 829-7599, Culpeper District
SUBSURFACE UTILITY BY, DATE Michael S. Mauro, L.S. - (540) 829-7551, Culpeper District, 2017

CROSS SECTIONS

SCALE 1 IN. = 10 FT

DESIGN FEATURES RELATING TO CONSTRUCTION OR TO REGULATION AND CONTROL OF TRAFFIC MAY BE SUBJECT TO CHANGE AS DEEMED NECESSARY BY THE DEPARTMENT

REVISED	STATE	STATE		SHEET NO.
	VA.	ROUTE	PROJECT	
	29	0029-056-734,C-501		12



Station 205+00.00 To Station 205+50.00

PROJECT	SHEET NO.
0029-056-734	12

PUBLIC HEARING PLANS

THESE PLANS ARE UNFINISHED AND UNAPPROVED AND ARE NOT TO BE USED FOR ANY TYPE OF CONSTRUCTION OR THE ACQUISITION OF RIGHT OF WAY.

CULPEPER DISTRICT DESIGN UNIT


PROJECT MANAGER Justin D. Worfield, P.E. - (540) 829-7599, Culpeper District
SURVEYED BY, DATE Michael C. Mauro, L.S. - (540) 829-7551, Culpeper District, 2017
DESIGN BY Justin D. Worfield, P.E. - (540) 829-7599, Culpeper District
SUBSURFACE UTILITY BY, DATE Michael C. Mauro, L.S. - (540) 829-7551, Culpeper District, 2017

CROSS SECTIONS

SCALE 1 IN. = 10 FT

DESIGN FEATURES RELATING TO CONSTRUCTION OR TO REGULATION AND CONTROL OF TRAFFIC MAY BE SUBJECT TO CHANGE AS DEEMED NECESSARY BY THE DEPARTMENT

REVISED	STATE	ROUTE	STATE	PROJECT	SHEET NO.
	VA.	29		0029-056-734,C-501	13



PUBLIC HEARING PLANS

THESE PLANS ARE UNFINISHED AND UNAPPROVED AND ARE NOT TO BE USED FOR ANY TYPE OF CONSTRUCTION OR THE ACQUISITION OF RIGHT OF WAY.

CULPEPER DISTRICT DESIGN UNIT

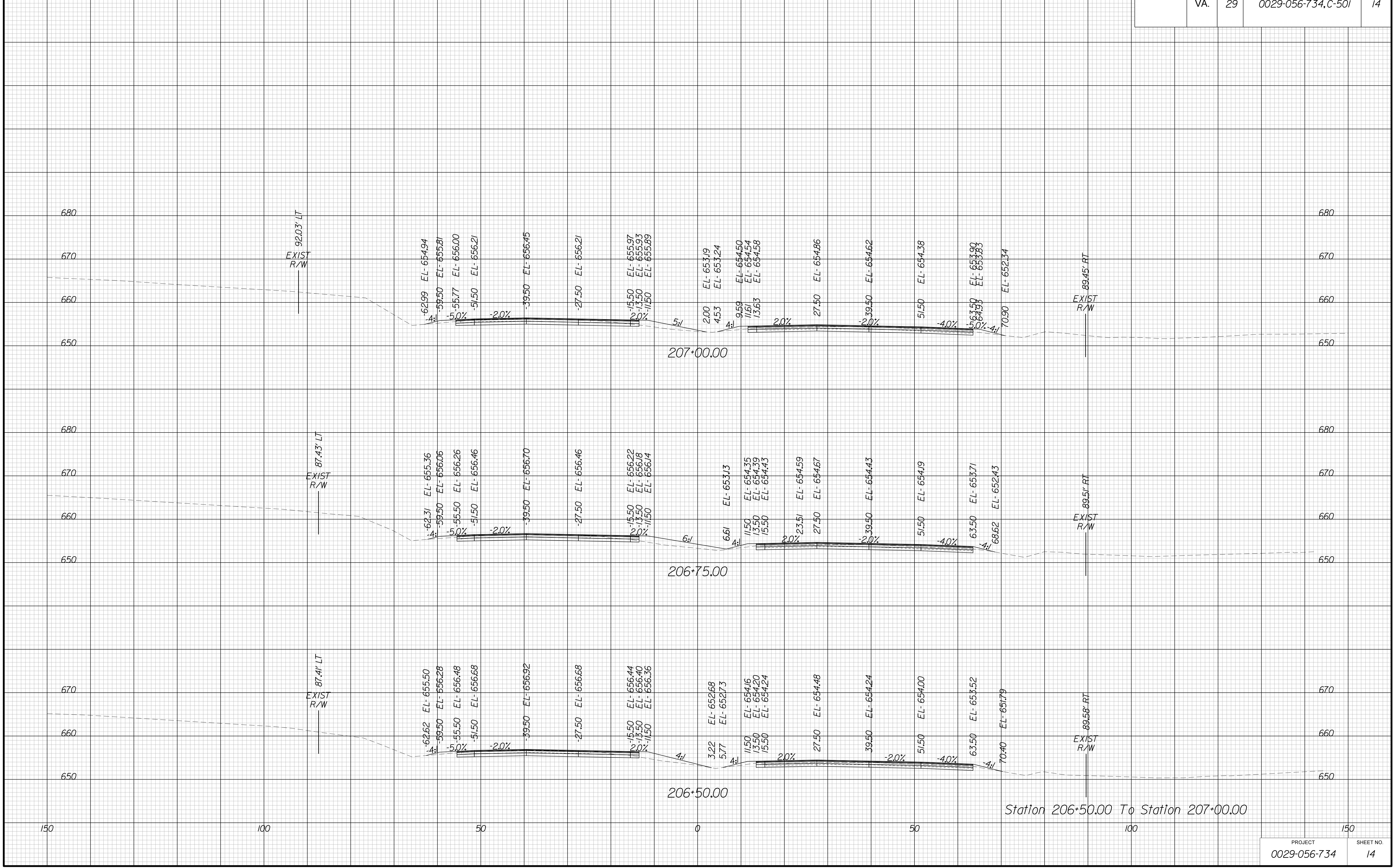
PROJECT MANAGER Justin D. Worfield, P.E. - (540) 829-7599, Culpeper District
SURVEYED BY, DATE Michael S. Mauro, L.S. - (540) 829-7551, Culpeper District, 2017
DESIGN BY Justin D. Worfield, P.E. - (540) 829-7599, Culpeper District
SUBSURFACE UTILITY BY, DATE Michael S. Mauro, L.S. - (540) 829-7551, Culpeper District, 2017

CROSS SECTIONS

SCALE 1 IN. = 10 FT

DESIGN FEATURES RELATING TO CONSTRUCTION OR TO REGULATION AND CONTROL OF TRAFFIC MAY BE SUBJECT TO CHANGE AS DEEMED NECESSARY BY THE DEPARTMENT

REVISED	STATE	ROUTE	STATE	PROJECT	SHEET NO.
	VA.	29		0029-056-734,C-501	14



Station 206+50.00 To Station 207+00.00

PROJECT	SHEET NO.
0029-056-734	14

PUBLIC HEARING PLANS

THESE PLANS ARE UNFINISHED AND UNAPPROVED AND ARE NOT TO BE USED FOR ANY TYPE OF CONSTRUCTION OR THE ACQUISITION OF RIGHT OF WAY.

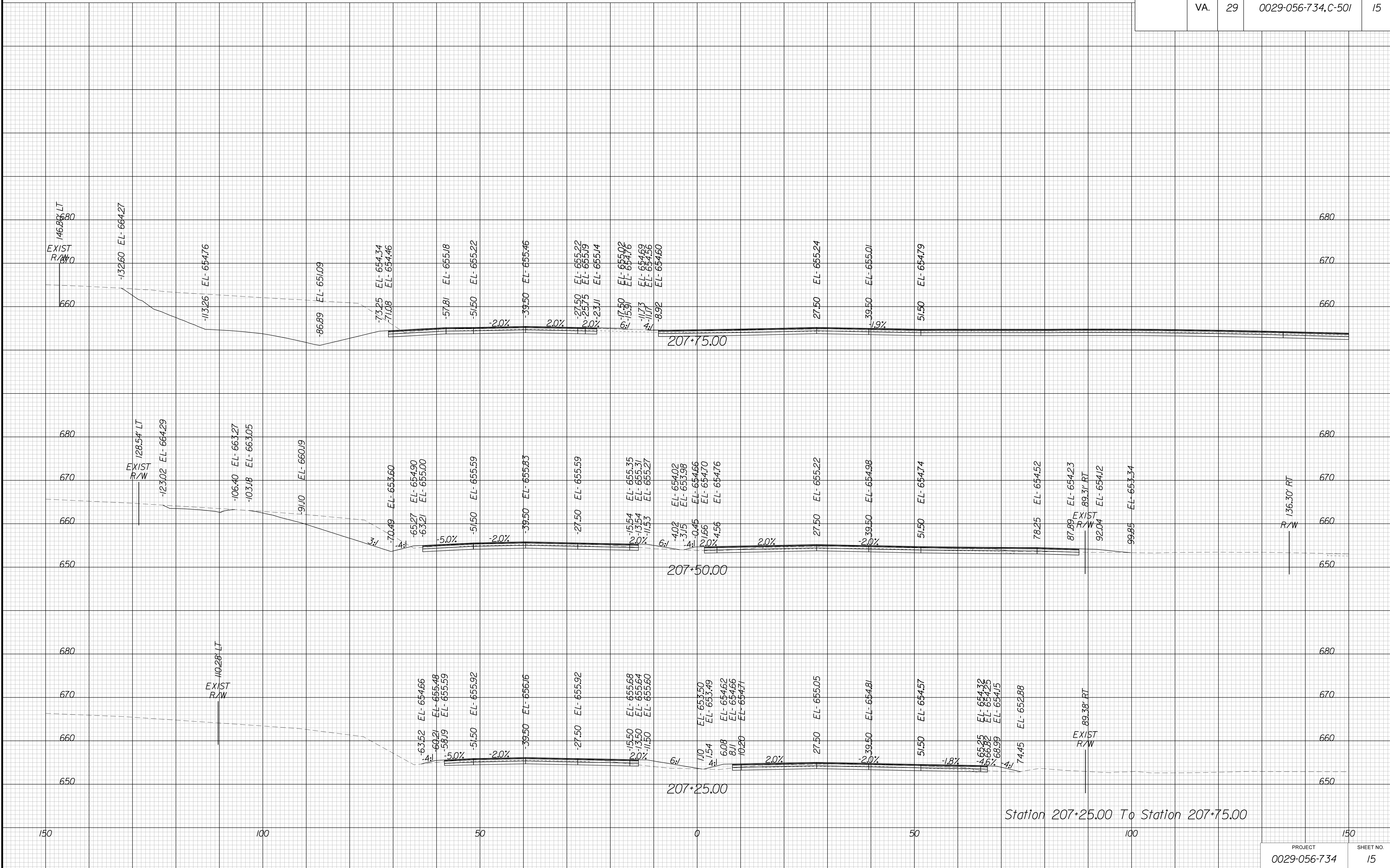
PROJECT MANAGER Justin D. Worfield, P.E. - (540) 829-7599, Culpeper District
SURVEYED BY, DATE Michael C. Mauro, L.S. - (540) 829-7551, Culpeper District, 2017
DESIGN BY Justin D. Worfield, P.E. - (540) 829-7599, Culpeper District
SUBSURFACE UTILITY BY, DATE Michael C. Mauro, L.S. - (540) 829-7551, Culpeper District, 2017

CROSS SECTIONS

SCALE 1 IN. = 10 FT

DESIGN FEATURES RELATING TO CONSTRUCTION OR TO REGULATION AND CONTROL OF TRAFFIC MAY BE SUBJECT TO CHANGE AS DEEMED NECESSARY BY THE DEPARTMENT

REVISED	STATE	STATE		SHEET NO.
	ROUTE	PROJECT		
	VA.	29	0029-056-734,C-501	15



Station 207+25.00 To Station 207+75.00

PROJECT	SHEET NO.
0029-056-734	15

PUBLIC HEARING PLANS

THESE PLANS ARE UNFINISHED AND UNAPPROVED AND ARE NOT TO BE USED FOR ANY TYPE OF CONSTRUCTION OR THE ACQUISITION OF RIGHT OF WAY.

CULPEPER DISTRICT DESIGN UNIT


PROJECT MANAGER Justin D. Worfield, P.E. - (540) 829-7599, Culpeper District
SURVEYED BY, DATE Michael S. Mauro, L.S. - (540) 829-7551, Culpeper District, 2017
DESIGN BY Justin D. Worfield, P.E. - (540) 829-7599, Culpeper District
SUBSURFACE UTILITY BY, DATE Michael S. Mauro, L.S. - (540) 829-7551, Culpeper District, 2017

CROSS SECTIONS

SCALE 1 IN. = 10 FT

DESIGN FEATURES RELATING TO CONSTRUCTION OR TO REGULATION AND CONTROL OF TRAFFIC MAY BE SUBJECT TO CHANGE AS DEEMED NECESSARY BY THE DEPARTMENT

REVISED	STATE	ROUTE	STATE	PROJECT	SHEET NO.
	VA.	29		0029-056-734,C-501	16



PUBLIC HEARING PLANS

THESE PLANS ARE UNFINISHED AND UNAPPROVED AND ARE NOT TO BE USED FOR ANY TYPE OF CONSTRUCTION OR THE ACQUISITION OF RIGHT OF WAY.

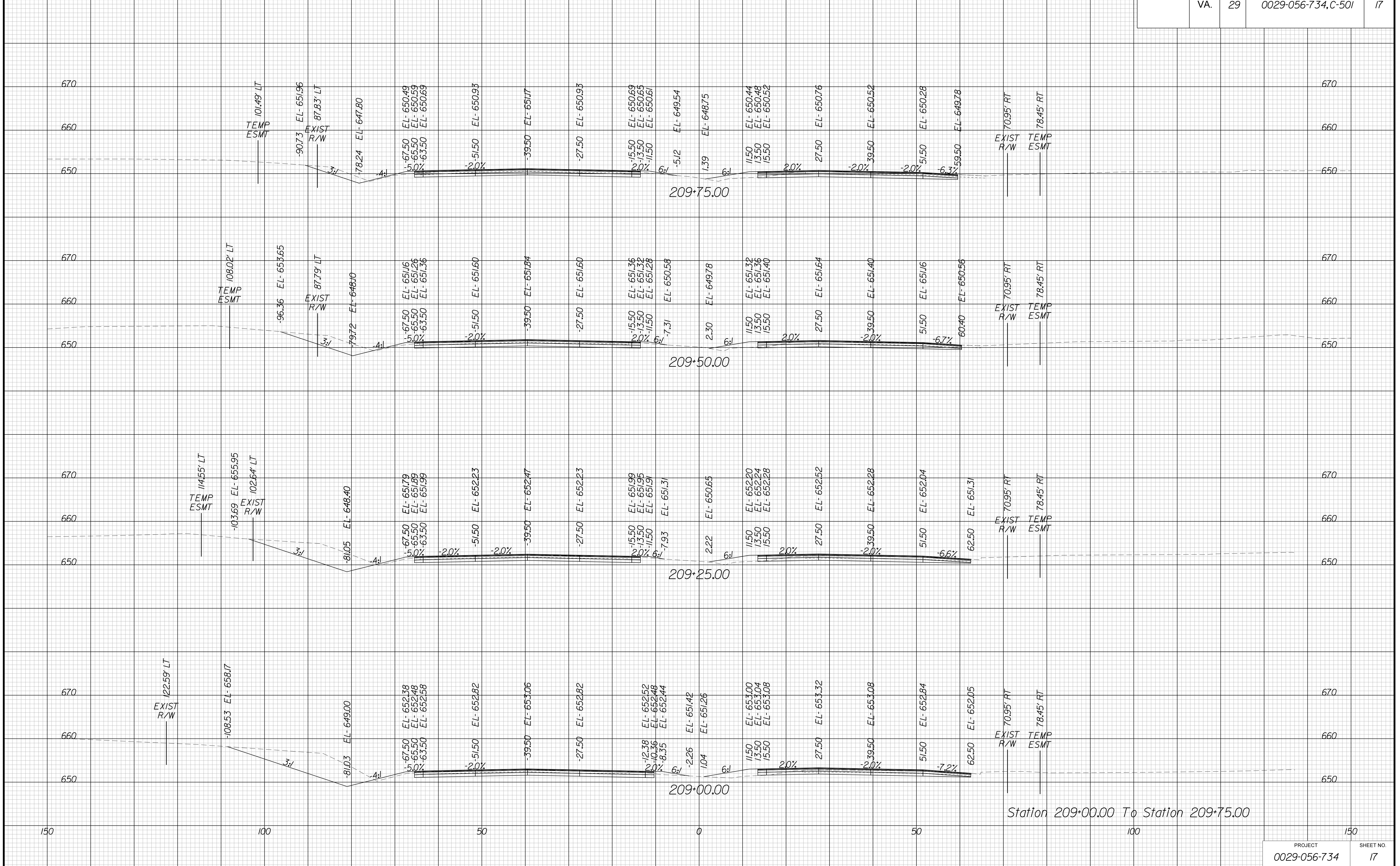
PROJECT MANAGER Justin D. Worfield, P.E. - (540) 829-7599, Culpeper District
SURVEYED BY, DATE Michael S. Mauro, L.S. - (540) 829-7551, Culpeper District, 2017
DESIGN BY Justin D. Worfield, P.E. - (540) 829-7599, Culpeper District
SUBSURFACE UTILITY BY, DATE Michael S. Mauro, L.S. - (540) 829-7551, Culpeper District, 2017

CROSS SECTIONS

SCALE 1 IN. = 10 FT

DESIGN FEATURES RELATING TO CONSTRUCTION OR TO REGULATION AND CONTROL OF TRAFFIC MAY BE SUBJECT TO CHANGE AS DEEMED NECESSARY BY THE DEPARTMENT

REVISED	STATE	ROUTE	STATE	PROJECT	SHEET NO.
	VA.	29		0029-056-734,C-501	17



Station 209+00.00 To Station 209+75.00

PROJECT	SHEET NO.
0029-056-734	17

PUBLIC HEARING PLANS

THESE PLANS ARE UNFINISHED AND UNAPPROVED AND ARE NOT TO BE USED FOR ANY TYPE OF CONSTRUCTION OR THE ACQUISITION OF RIGHT OF WAY.

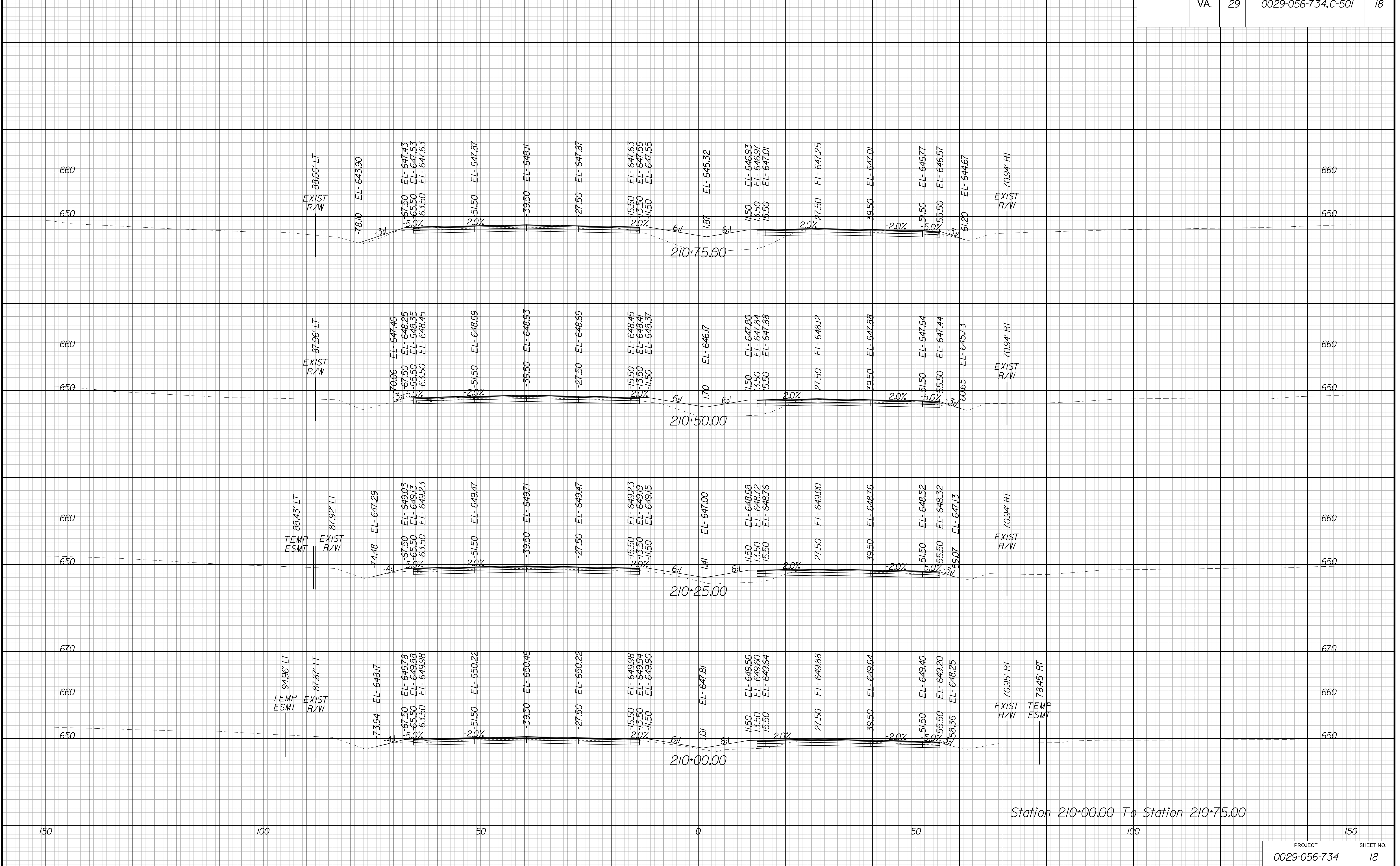
PROJECT MANAGER Justin D. Worfield, P.E. - (540) 829-7599, Culpeper District
SURVEYED BY, DATE Michael S. Mauro, L.S. - (540) 829-7551, Culpeper District, 2017
DESIGN BY Justin D. Worfield, P.E. - (540) 829-7599, Culpeper District
SUBSURFACE UTILITY BY, DATE Michael S. Mauro, L.S. - (540) 829-7551, Culpeper District, 2017

CROSS SECTIONS

SCALE 1 IN. = 10 FT

DESIGN FEATURES RELATING TO CONSTRUCTION OR TO REGULATION AND CONTROL OF TRAFFIC MAY BE SUBJECT TO CHANGE AS DEEMED NECESSARY BY THE DEPARTMENT

REVISED	STATE	STATE		SHEET NO.
	VA.	ROUTE	PROJECT	
	29	0029-056-734,C-501		18



Station 210+00.00 To Station 210+75.00

PROJECT	SHEET NO.
0029-056-734	18

PUBLIC HEARING PLANS

THESE PLANS ARE UNFINISHED AND UNAPPROVED AND ARE NOT TO BE USED FOR ANY TYPE OF CONSTRUCTION OR THE ACQUISITION OF RIGHT OF WAY.

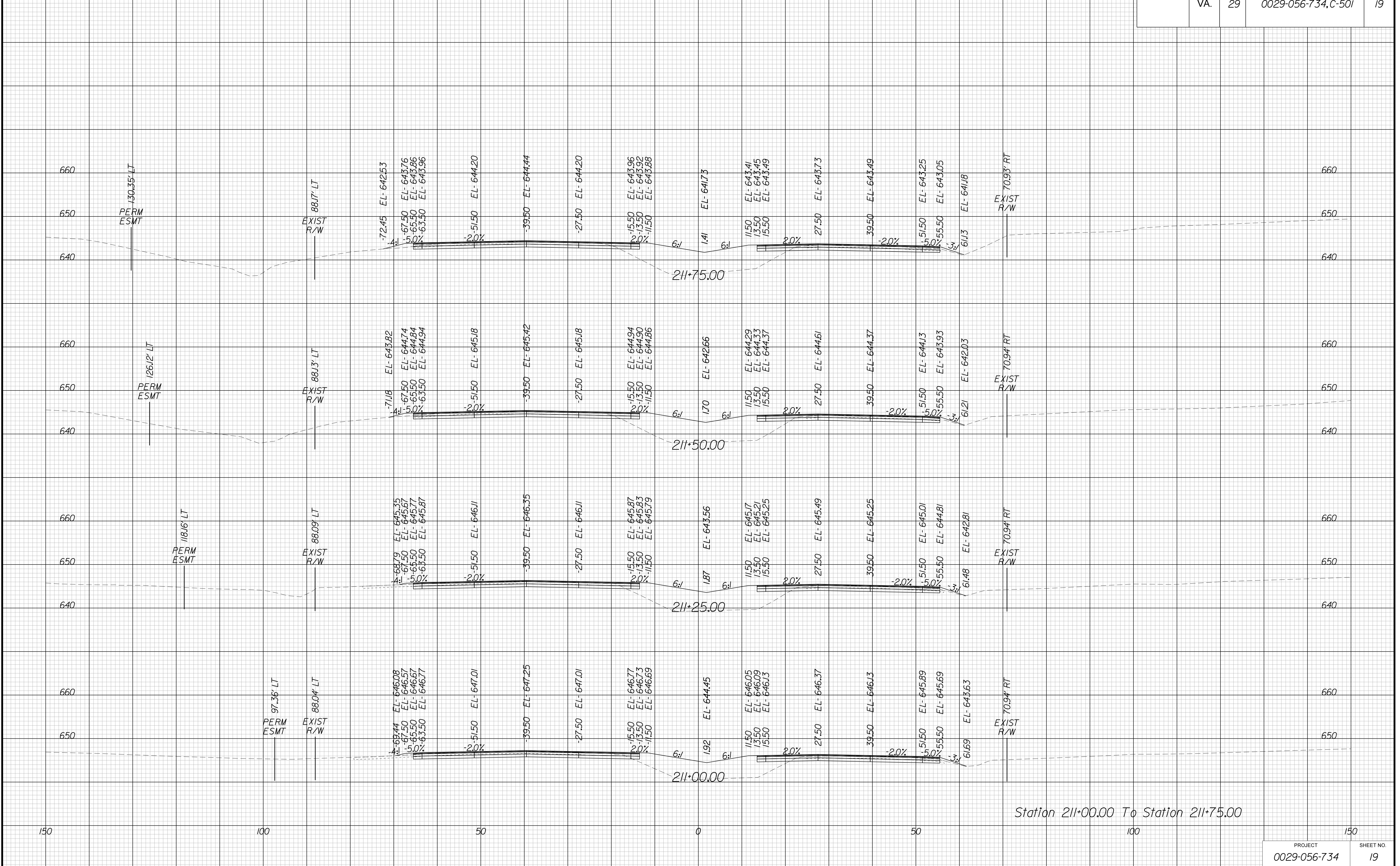
PROJECT MANAGER Justin D. Worfield, PE. - (540) 829-7599, Culpeper District
SURVEYED BY, DATE Michael S. Mauro, LS. - (540) 829-7551, Culpeper District, 2017
DESIGN BY Justin D. Worfield, PE. - (540) 829-7599, Culpeper District
SUBSURFACE UTILITY BY, DATE Michael S. Mauro, LS. - (540) 829-7551, Culpeper District, 2017

CROSS SECTIONS

SCALE 1 IN. = 10 FT

DESIGN FEATURES RELATING TO CONSTRUCTION OR TO REGULATION AND CONTROL OF TRAFFIC MAY BE SUBJECT TO CHANGE AS DEEMED NECESSARY BY THE DEPARTMENT

REVISED	STATE	ROUTE	STATE	PROJECT	SHEET NO.
	VA.	29		0029-056-734,C-501	19



Station 211+00.00 To Station 211+75.00

PROJECT	SHEET NO.
0029-056-734	19

PUBLIC HEARING PLANS

THESE PLANS ARE UNFINISHED AND UNAPPROVED AND ARE NOT TO BE USED FOR ANY TYPE OF CONSTRUCTION OR THE ACQUISITION OF RIGHT OF WAY.


PROJECT MANAGER Justin D. Worfield, P.E. - (540) 829-7599, Culpeper District
SURVEYED BY, DATE Michael S. Mauro, L.S. - (540) 829-7551, Culpeper District, 2017
DESIGN BY Justin D. Worfield, P.E. - (540) 829-7599, Culpeper District
SUBSURFACE UTILITY BY, DATE Michael S. Mauro, L.S. - (540) 829-7551, Culpeper District, 2017

CROSS SECTIONS

SCALE 1 IN. = 10 FT

DESIGN FEATURES RELATING TO CONSTRUCTION OR TO REGULATION AND CONTROL OF TRAFFIC MAY BE SUBJECT TO CHANGE AS DEEMED NECESSARY BY THE DEPARTMENT

REVISED	STATE	STATE		SHEET NO.
	ROUTE	PROJECT		
	VA.	29	0029-056-734,C-501	2



PUBLIC HEARING PLANS

THESE PLANS ARE UNFINISHED AND UNAPPROVED AND ARE NOT TO BE USED FOR ANY TYPE OF CONSTRUCTION OR THE ACQUISITION OF RIGHT OF WAY.

CULPEPER DISTRICT DESIGN UNIT

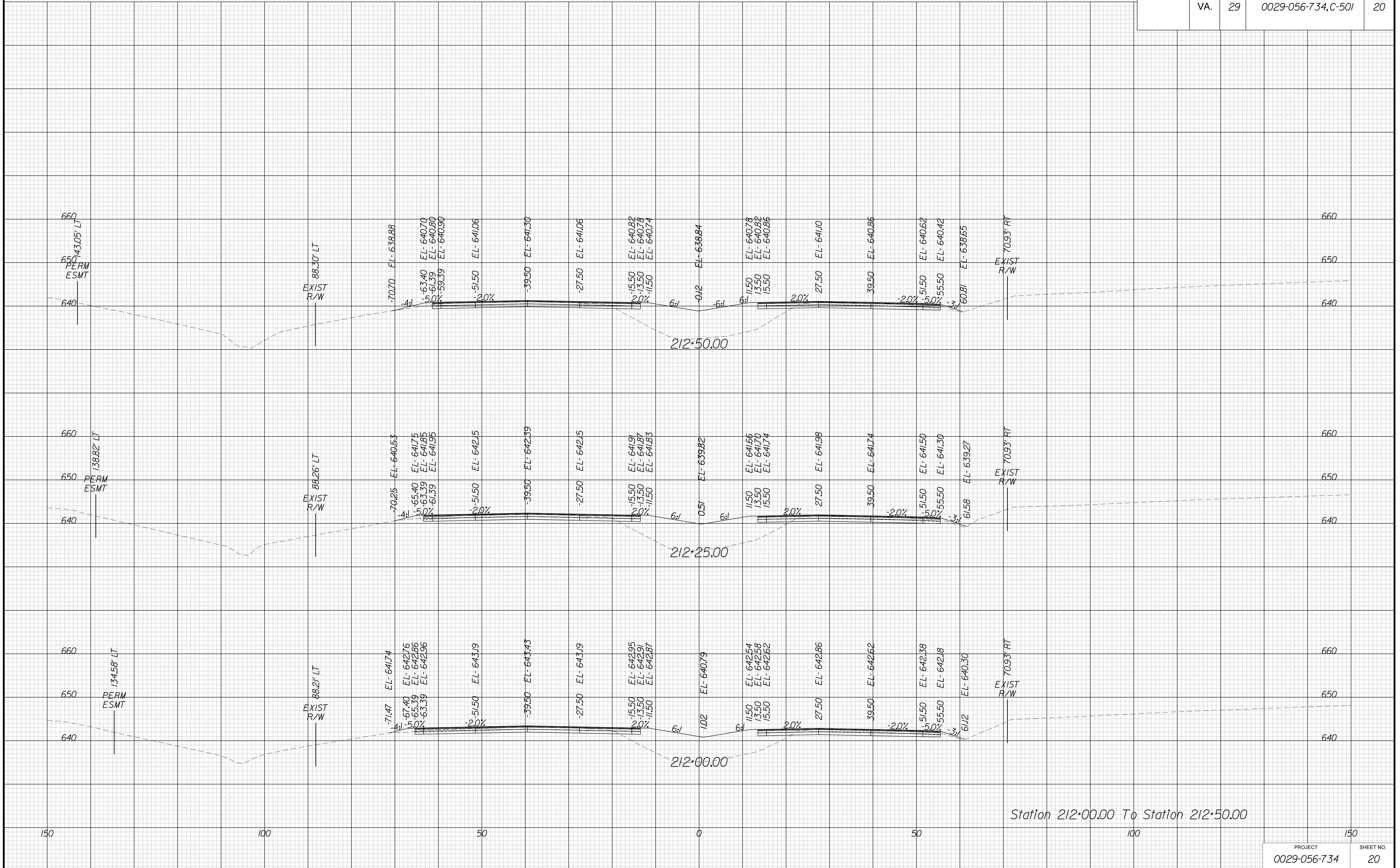
PROJECT MANAGER Justin D. Worfield, P.E. - (540) 829-7599, Culpeper District
SURVEYED BY, DATE Michael S. Mauro, L.S. - (540) 829-7551, Culpeper District, 2017
DESIGN BY Justin D. Worfield, P.E. - (540) 829-7599, Culpeper District
SUBSURFACE UTILITY BY, DATE Michael S. Mauro, L.S. - (540) 829-7551, Culpeper District, 2017

CROSS SECTIONS

SCALE 1 IN. = 10 FT

DESIGN FEATURES RELATING TO CONSTRUCTION OR TO REGULATION AND CONTROL OF TRAFFIC MAY BE SUBJECT TO CHANGE AS DEEMED NECESSARY BY THE DEPARTMENT

REVISED	STATE	ROUTE	STATE	PROJECT	SHEET NO.
	VA.	29		0029-056-734,C-501	20



Station 212+00.00 To Station 212+50.00

PROJECT	SHEET NO.
0029-056-734	20

PUBLIC HEARING PLANS

THESE PLANS ARE UNFINISHED AND UNAPPROVED AND ARE NOT TO BE USED FOR ANY TYPE OF CONSTRUCTION OR THE ACQUISITION OF RIGHT OF WAY.

CULPEPER DISTRICT DESIGN UNIT

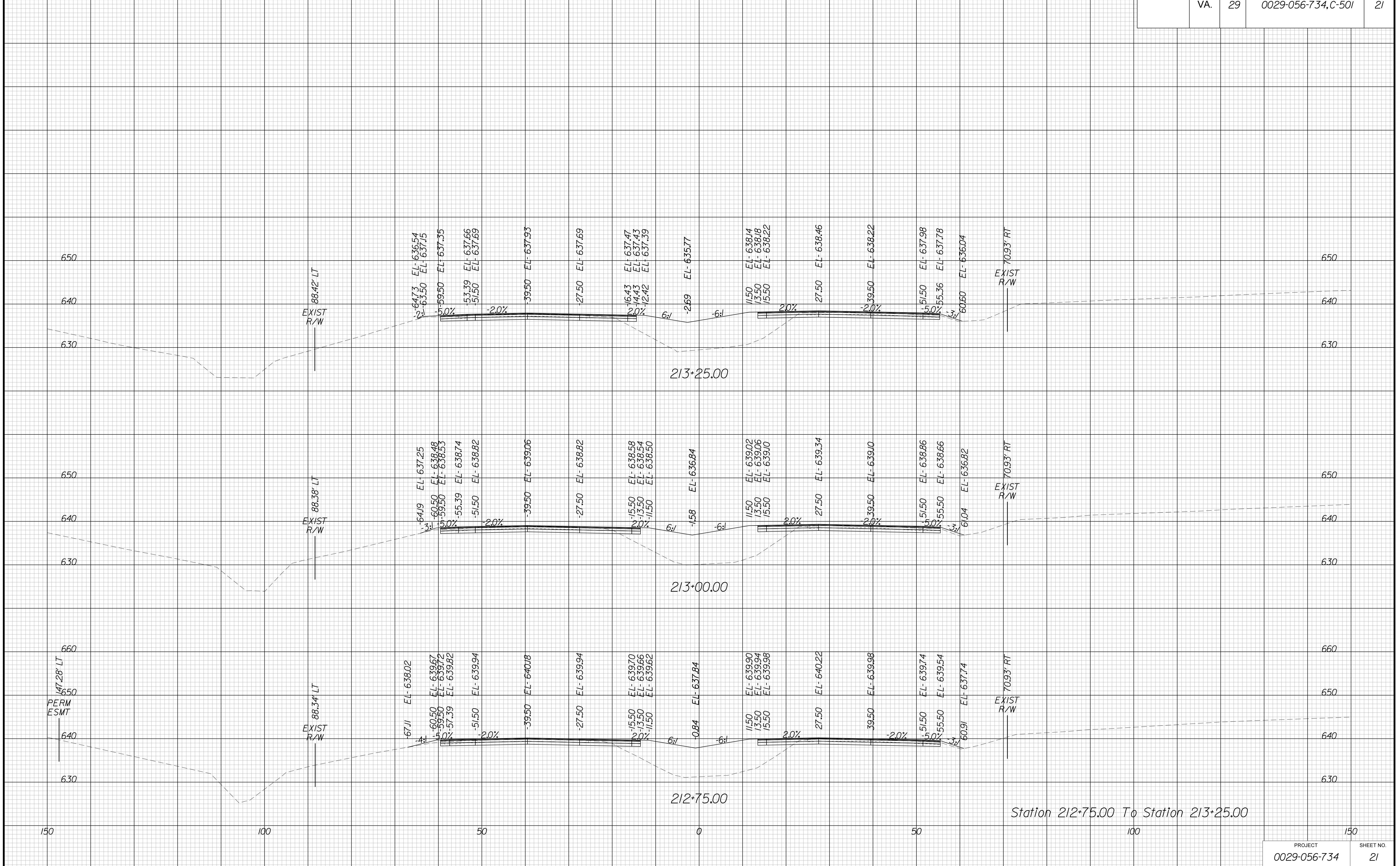
PROJECT MANAGER Justin D. Worfield, P.E. - (540) 829-7599, Culpeper District
SURVEYED BY, DATE Michael S. Mauro, L.S. - (540) 829-7551, Culpeper District, 2017
DESIGN BY Justin D. Worfield, P.E. - (540) 829-7599, Culpeper District
SUBSURFACE UTILITY BY, DATE Michael S. Mauro, L.S. - (540) 829-7551, Culpeper District, 2017

CROSS SECTIONS

SCALE 1 IN. = 10 FT

DESIGN FEATURES RELATING TO CONSTRUCTION OR TO REGULATION AND CONTROL OF TRAFFIC MAY BE SUBJECT TO CHANGE AS DEEMED NECESSARY BY THE DEPARTMENT

REVISED	STATE	STATE		SHEET NO.
	VA.	ROUTE	PROJECT	
	29	0029-056-734,C-501		21



PUBLIC HEARING PLANS

THESE PLANS ARE UNFINISHED AND UNAPPROVED AND ARE NOT TO BE USED FOR ANY TYPE OF CONSTRUCTION OR THE ACQUISITION OF RIGHT OF WAY.

CULPEPER DISTRICT DESIGN UNIT

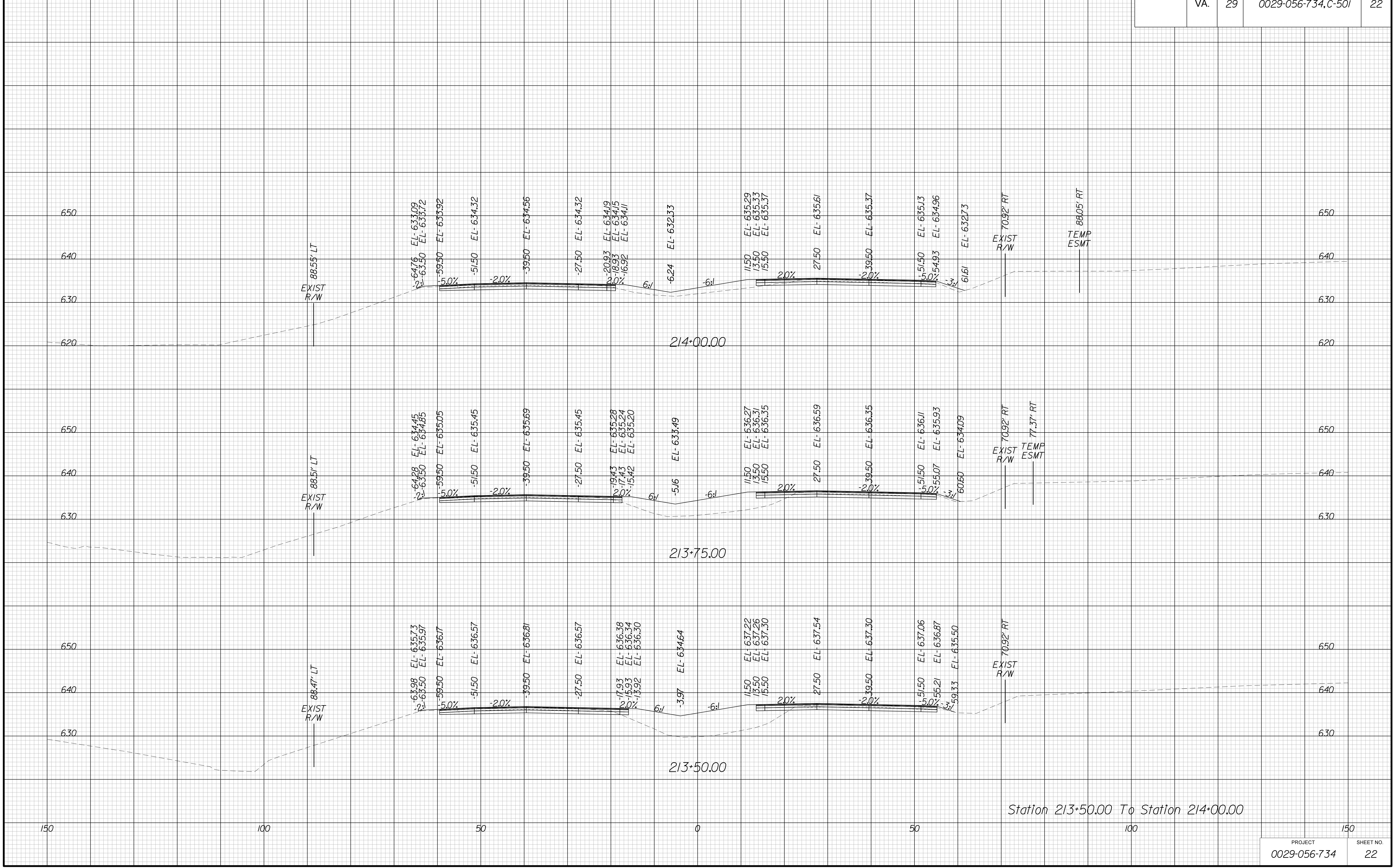
PROJECT MANAGER Justin D. Worfield, P.E. - (540) 829-7599, Culpeper District
SURVEYED BY, DATE Michael C. Mauro, L.S. - (540) 829-7551, Culpeper District, 2017
DESIGN BY Justin D. Worfield, P.E. - (540) 829-7599, Culpeper District
SUBSURFACE UTILITY BY, DATE Michael C. Mauro, L.S. - (540) 829-7551, Culpeper District, 2017

CROSS SECTIONS

SCALE 1 IN. = 10 FT

DESIGN FEATURES RELATING TO CONSTRUCTION OR TO REGULATION AND CONTROL OF TRAFFIC MAY BE SUBJECT TO CHANGE AS DEEMED NECESSARY BY THE DEPARTMENT

REVISED	STATE	ROUTE	STATE	PROJECT	SHEET NO.
	VA.	29		0029-056-734,C-501	22



PROJECT	SHEET NO.
0029-056-734	22

PUBLIC HEARING PLANS

THESE PLANS ARE UNFINISHED AND UNAPPROVED AND ARE NOT TO BE USED FOR ANY TYPE OF CONSTRUCTION OR THE ACQUISITION OF RIGHT OF WAY.

CULPEPER DISTRICT DESIGN UNIT

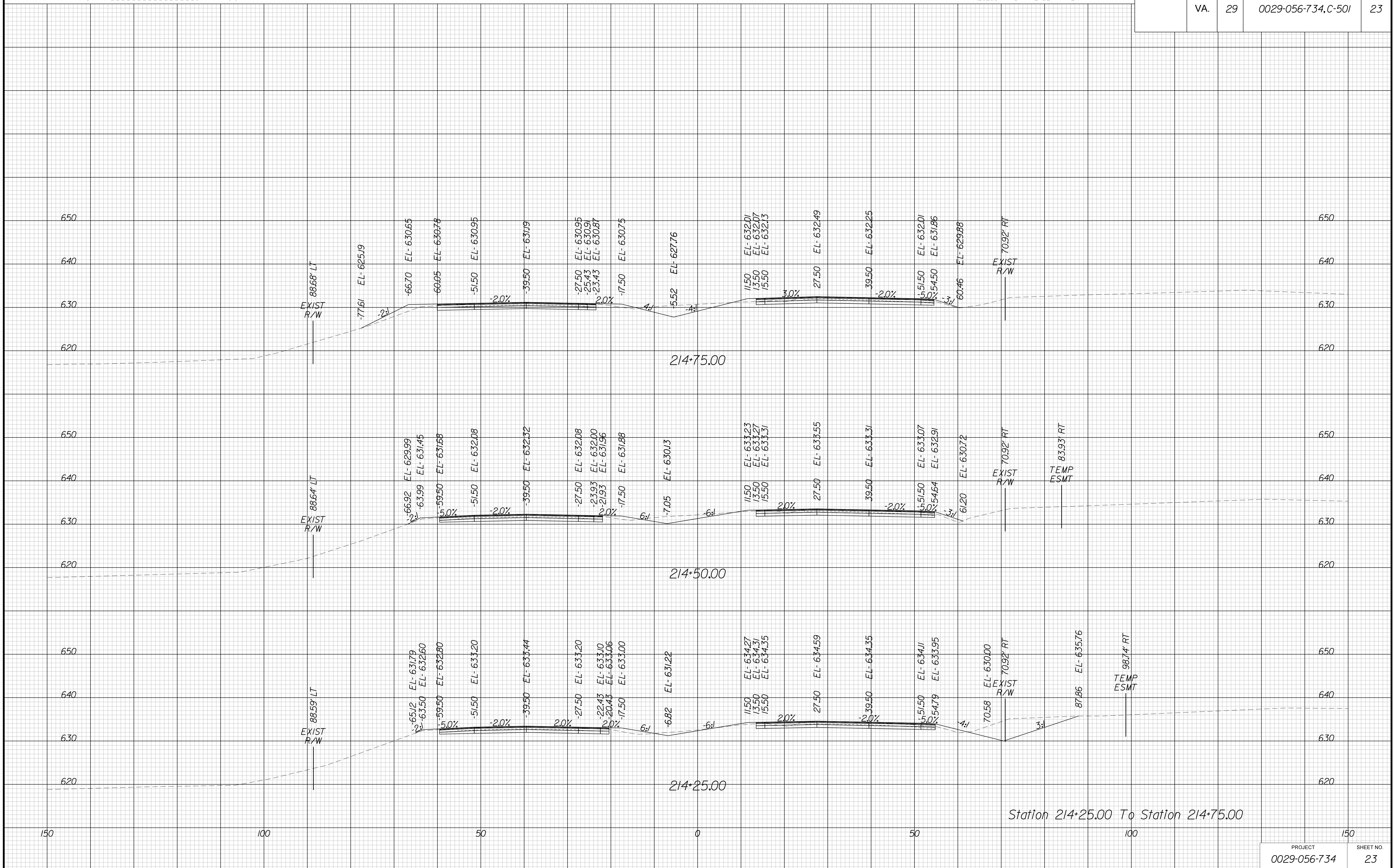
PROJECT MANAGER Justin D. Worfield, P.E. - (540) 829-7599, Culpeper District
SURVEYED BY, DATE Michael C. Mauro, L.S. - (540) 829-7551, Culpeper District, 2017
DESIGN BY Justin D. Worfield, P.E. - (540) 829-7599, Culpeper District
SUBSURFACE UTILITY BY, DATE Michael C. Mauro, L.S. - (540) 829-7551, Culpeper District, 2017

CROSS SECTIONS

SCALE 1 IN. = 10 FT

DESIGN FEATURES RELATING TO CONSTRUCTION OR TO REGULATION AND CONTROL OF TRAFFIC MAY BE SUBJECT TO CHANGE AS DEEMED NECESSARY BY THE DEPARTMENT

REVISED	STATE	STATE		SHEET NO.
	VA.	ROUTE	PROJECT	
		29	0029-056-734,C-501	23



Station 214+25.00 To Station 214+75.00

PROJECT	SHEET NO.
0029-056-734	23

PUBLIC HEARING PLANS

THESE PLANS ARE UNFINISHED AND UNAPPROVED AND ARE NOT TO BE USED FOR ANY TYPE OF CONSTRUCTION OR THE ACQUISITION OF RIGHT OF WAY.

CULPEPER DISTRICT DESIGN UNIT

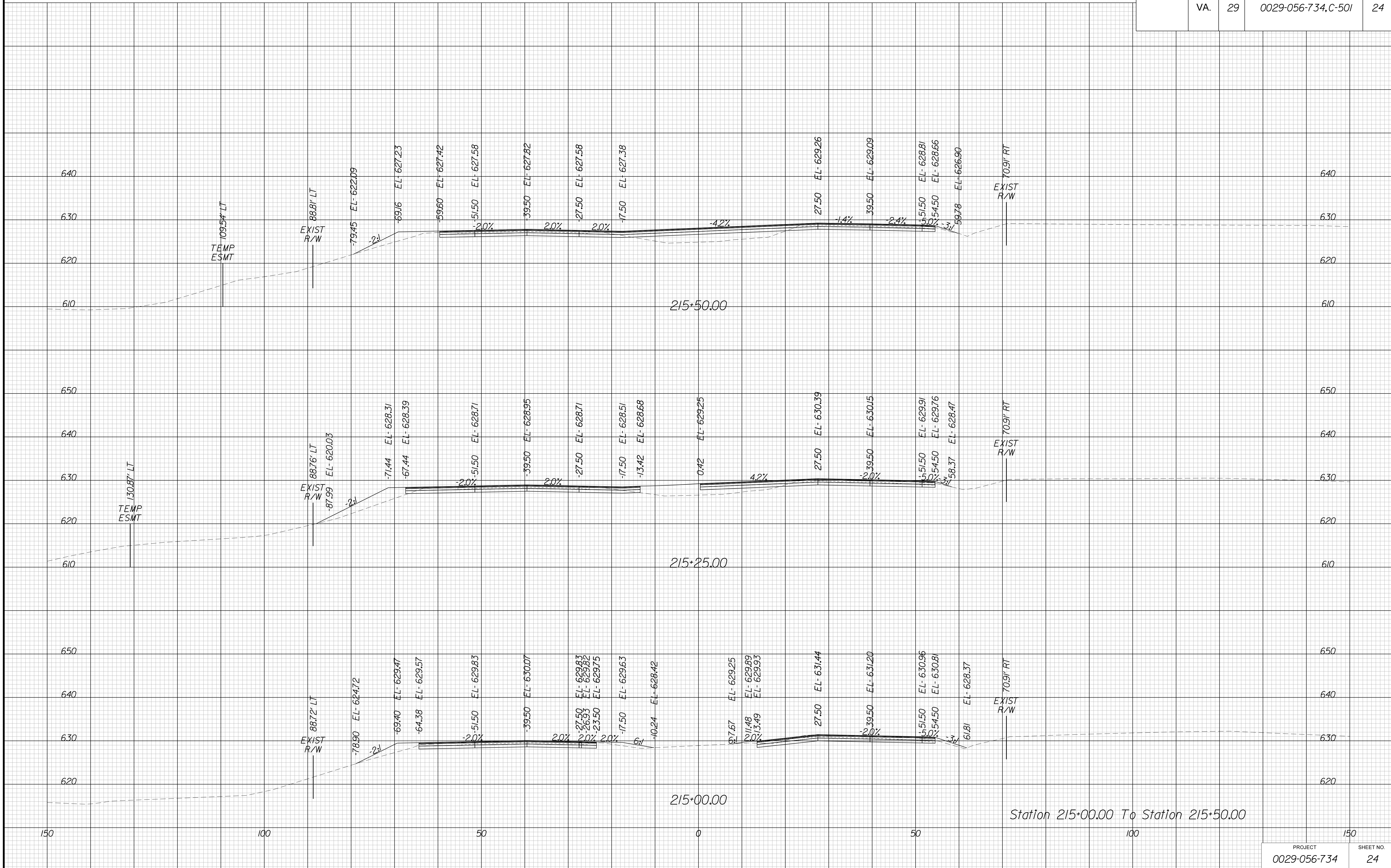
PROJECT MANAGER Justin D. Worfield, P.E. - (540) 829-7599, Culpeper District
SURVEYED BY, DATE Michael S. Mauro, L.S. - (540) 829-7551, Culpeper District, 2017
DESIGN BY Justin D. Worfield, P.E. - (540) 829-7599, Culpeper District
SUBSURFACE UTILITY BY, DATE Michael S. Mauro, L.S. - (540) 829-7551, Culpeper District, 2017

CROSS SECTIONS

SCALE 1 IN. = 10 FT

DESIGN FEATURES RELATING TO CONSTRUCTION OR TO REGULATION AND CONTROL OF TRAFFIC MAY BE SUBJECT TO CHANGE AS DEEMED NECESSARY BY THE DEPARTMENT

REVISED	STATE	STATE		SHEET NO.
	ROUTE	PROJECT		
	VA.	29	0029-056-734,C-501	24



Station 215+00.00 To Station 215+50.00

PROJECT	SHEET NO.
0029-056-734	24

PUBLIC HEARING PLANS

THESE PLANS ARE UNFINISHED AND UNAPPROVED AND ARE NOT TO BE USED FOR ANY TYPE OF CONSTRUCTION OR THE ACQUISITION OF RIGHT OF WAY.

CULPEPER DISTRICT DESIGN UNIT

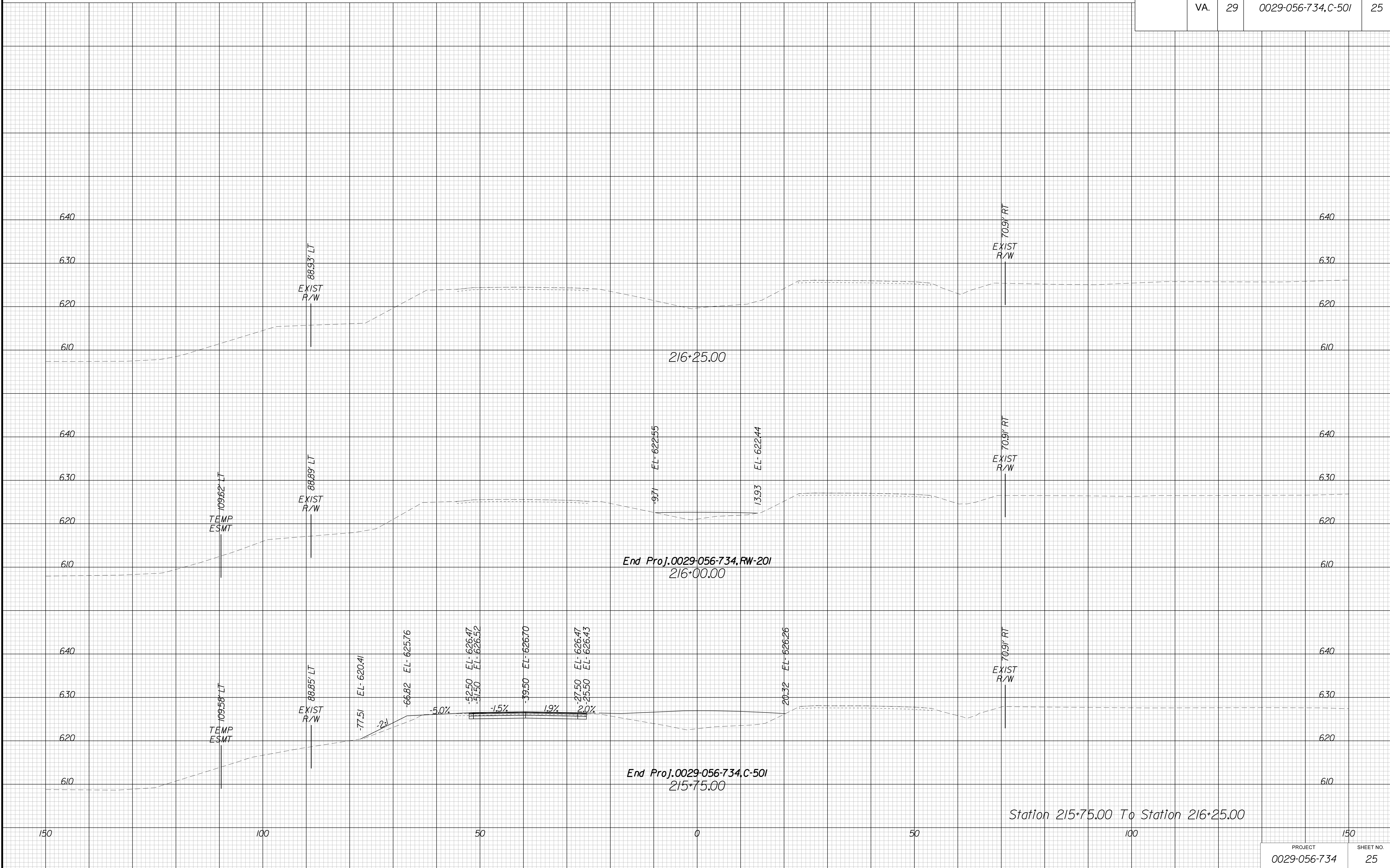
PROJECT MANAGER Justin D. Worfield, P.E. - (540) 829-7599, Culpeper District
SURVEYED BY, DATE Michael C. Mauro, L.S. - (540) 829-7551, Culpeper District, 2017
DESIGN BY Justin D. Worfield, P.E. - (540) 829-7599, Culpeper District
SUBSURFACE UTILITY BY, DATE Michael C. Mauro, L.S. - (540) 829-7551, Culpeper District, 2017

CROSS SECTIONS

SCALE 1 IN. = 10 FT

DESIGN FEATURES RELATING TO CONSTRUCTION OR TO REGULATION AND CONTROL OF TRAFFIC MAY BE SUBJECT TO CHANGE AS DEEMED NECESSARY BY THE DEPARTMENT

REVISED	STATE	STATE		SHEET NO.
	ROUTE	PROJECT		
	VA.	29	0029-056-734,C-501	25



Station 215+75.00 To Station 216+25.00

PROJECT	SHEET NO.
0029-056-734	25

PUBLIC HEARING PLANS

THESE PLANS ARE UNFINISHED AND UNAPPROVED AND ARE NOT TO BE USED FOR ANY TYPE OF CONSTRUCTION OR THE ACQUISITION OF RIGHT OF WAY.

CULPEPER DISTRICT DESIGN UNIT

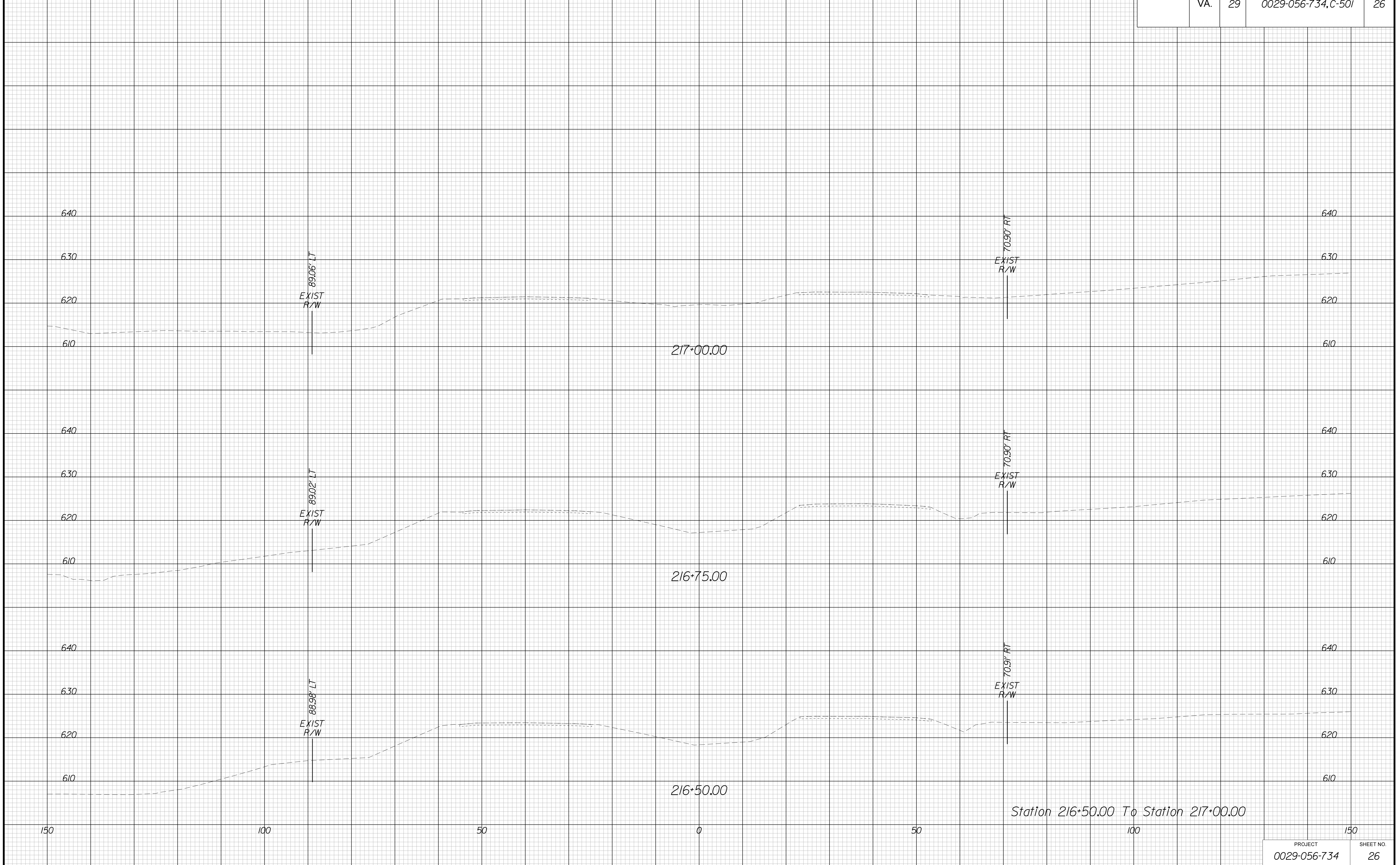
PROJECT MANAGER *Justin D. Worfield, P.E. - (540) 829-7599, Culpeper District*
SURVEYED BY, DATE *Michael C. Mauro, L.S. - (540) 829-7551, Culpeper District, 2017*
DESIGN BY *Justin D. Worfield, P.E. - (540) 829-7599, Culpeper District*
SUBSURFACE UTILITY BY, DATE *Michael C. Mauro, L.S. - (540) 829-7551, Culpeper District, 2017*

CROSS SECTIONS

SCALE 1 IN. = 10 FT

DESIGN FEATURES RELATING TO CONSTRUCTION OR TO REGULATION AND CONTROL OF TRAFFIC MAY BE SUBJECT TO CHANGE AS DEEMED NECESSARY BY THE DEPARTMENT

REVISED	STATE	ROUTE	STATE PROJECT	SHEET NO.
	VA.	29	0029-056-734,C-501	26



PROJECT	SHEET NO.
0029-056-734	26

PUBLIC HEARING PLANS

THESE PLANS ARE UNFINISHED AND UNAPPROVED AND ARE NOT TO BE USED FOR ANY TYPE OF CONSTRUCTION OR THE ACQUISITION OF RIGHT OF WAY.

CULPEPER DISTRICT DESIGN UNIT

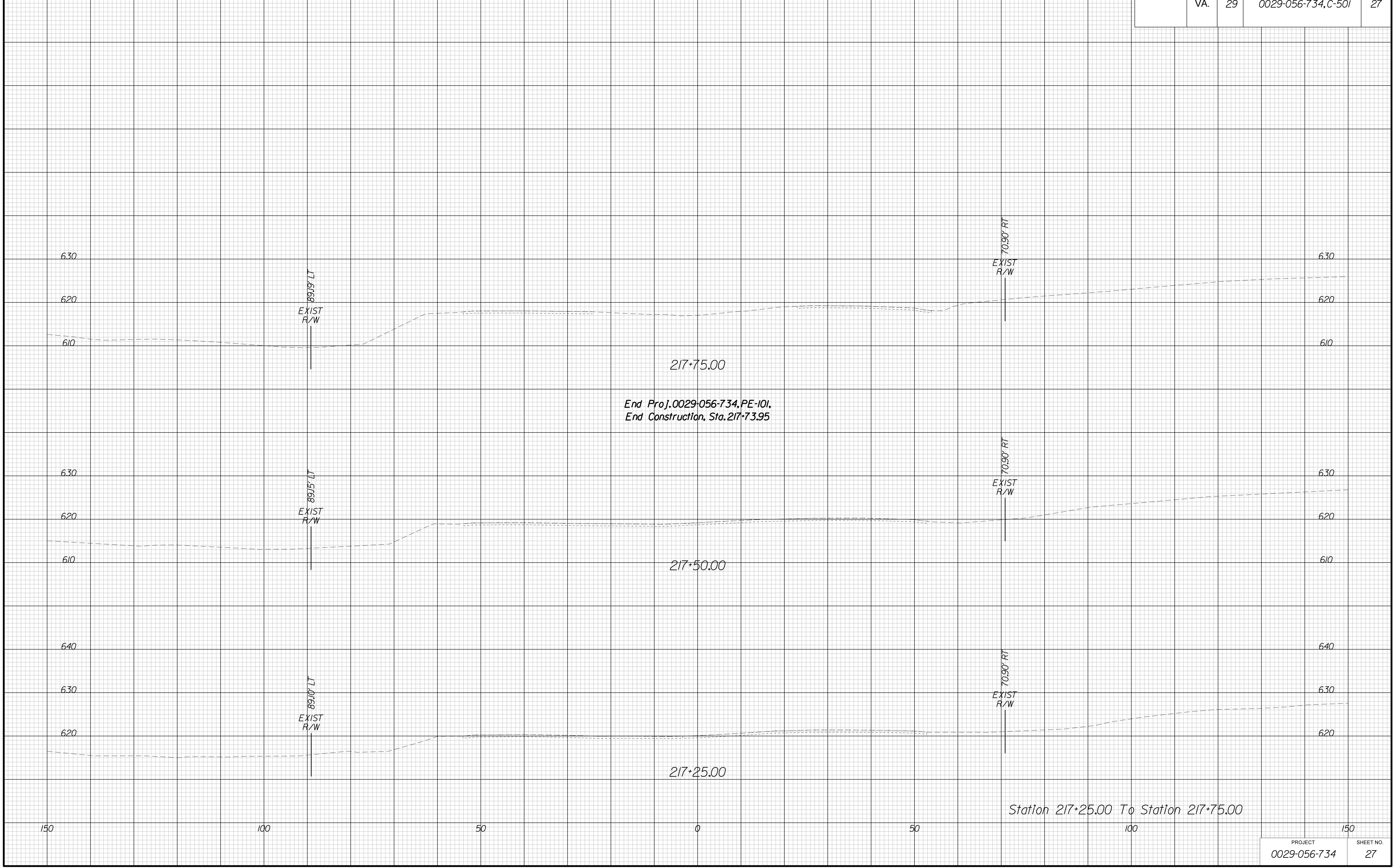
PROJECT MANAGER *Justin D. Worfield, P.E. - (540) 829-7599, Culpeper District*
SURVEYED BY, DATE *Michael C. Mauro, L.S. - (540) 829-7551, Culpeper District, 2017*
DESIGN BY *Justin D. Worfield, P.E. - (540) 829-7599, Culpeper District*
SUBSURFACE UTILITY BY, DATE *Michael C. Mauro, L.S. - (540) 829-7551, Culpeper District, 2017*

CROSS SECTIONS

SCALE 1 IN. = 10 FT

DESIGN FEATURES RELATING TO CONSTRUCTION OR TO REGULATION AND CONTROL OF TRAFFIC MAY BE SUBJECT TO CHANGE AS DEEMED NECESSARY BY THE DEPARTMENT

REVISED	STATE	ROUTE	STATE PROJECT	SHEET NO.
	VA.	29	0029-056-734,C-501	27



End Proj. 0029-056-734, PE-101.
End Construction, Sta. 217+73.95

PUBLIC HEARING PLANS

THESE PLANS ARE UNFINISHED AND UNAPPROVED AND ARE NOT TO BE USED FOR ANY TYPE OF CONSTRUCTION OR THE ACQUISITION OF RIGHT OF WAY.

CULPEPER DISTRICT DESIGN UNIT

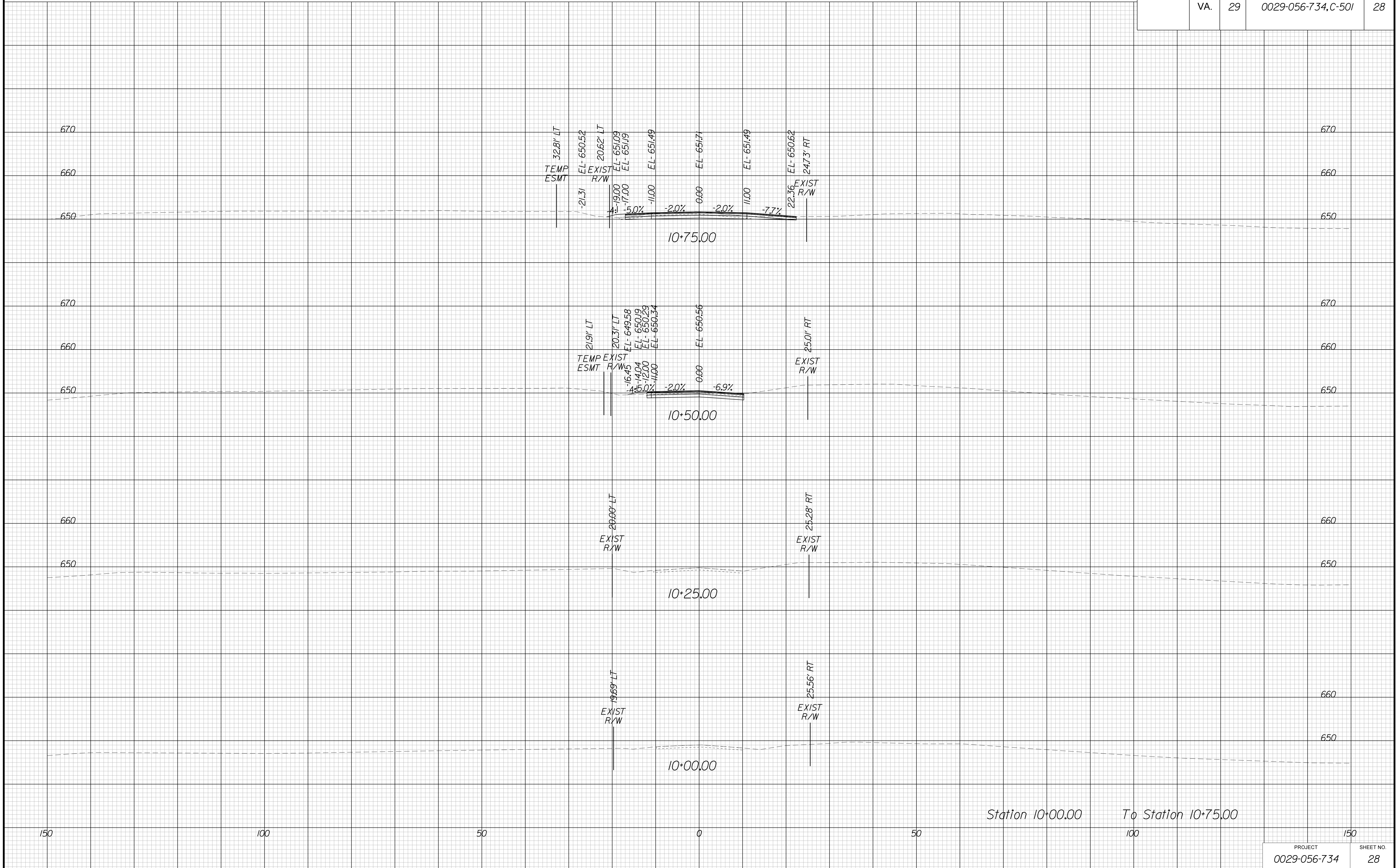
PROJECT MANAGER: Justin D. Worfield, P.E. - (540) 829-7599, Culpeper District
SURVEYED BY, DATE: Michael S. Mauro, L.S. - (540) 829-7551, Culpeper District, 2017
DESIGN BY: Justin D. Worfield, P.E. - (540) 829-7599, Culpeper District
SUBSURFACE UTILITY BY, DATE: Michael S. Mauro, L.S. - (540) 829-7551, Culpeper District, 2017

CROSS SECTIONS

SCALE 1 IN. = 10 FT

DESIGN FEATURES RELATING TO CONSTRUCTION OR TO REGULATION AND CONTROL OF TRAFFIC MAY BE SUBJECT TO CHANGE AS DEEMED NECESSARY BY THE DEPARTMENT

REVISED	STATE	ROUTE	STATE	PROJECT	SHEET NO.
	VA.	29		0029-056-734,C-501	28



PUBLIC HEARING PLANS

THESE PLANS ARE UNFINISHED AND UNAPPROVED AND ARE NOT TO BE USED FOR ANY TYPE OF CONSTRUCTION OR THE ACQUISITION OF RIGHT OF WAY.

CULPEPER DISTRICT DESIGN UNIT

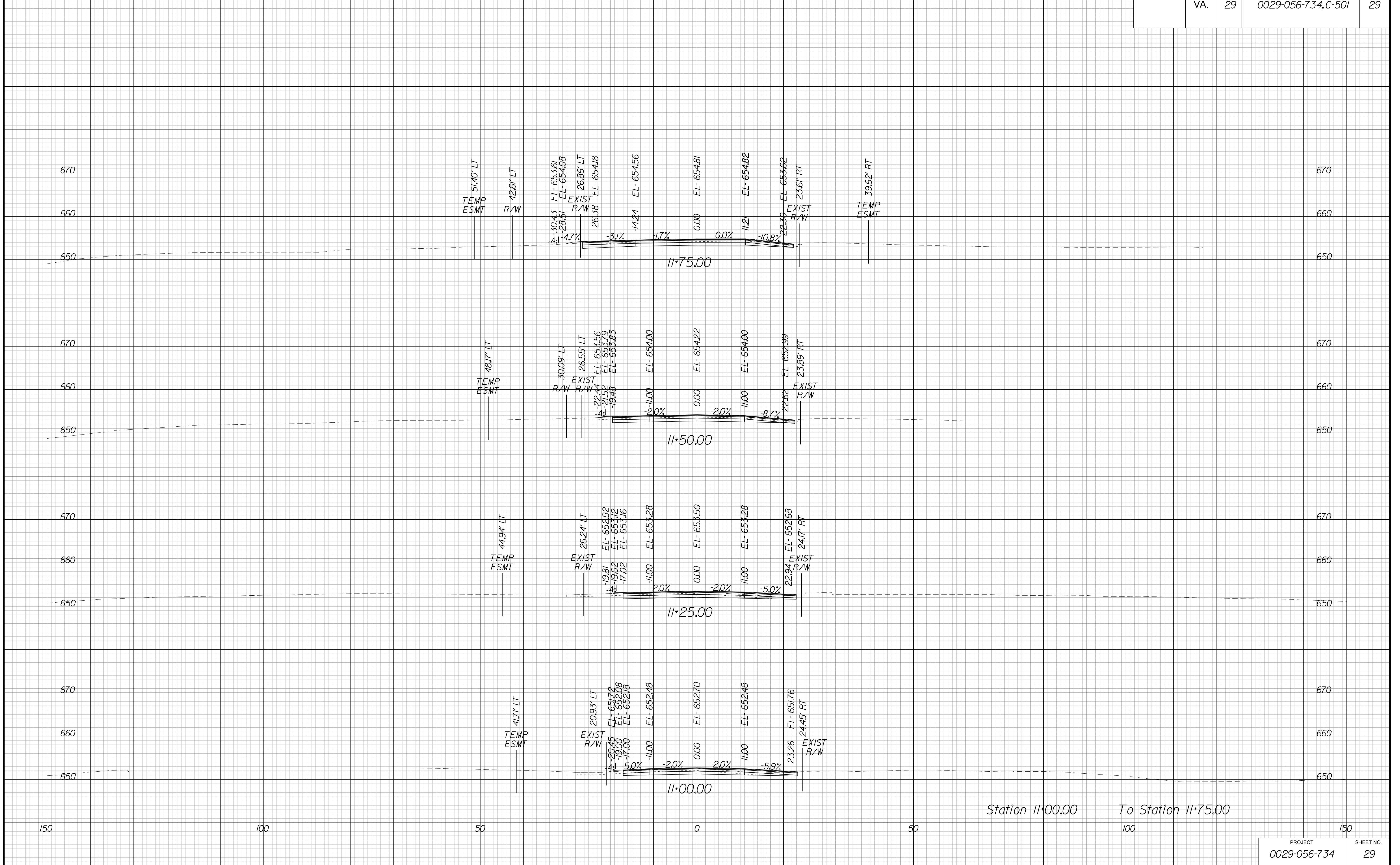
PROJECT MANAGER Justin D. Worfield, P.E. - (540) 829-7599, Culpeper District
SURVEYED BY, DATE Michael S. Mauro, L.S. - (540) 829-7551, Culpeper District, 2017
DESIGN BY Justin D. Worfield, P.E. - (540) 829-7599, Culpeper District
SUBSURFACE UTILITY BY, DATE Michael S. Mauro, L.S. - (540) 829-7551, Culpeper District, 2017

CROSS SECTIONS

SCALE 1 IN. = 10 FT

DESIGN FEATURES RELATING TO CONSTRUCTION OR TO REGULATION AND CONTROL OF TRAFFIC MAY BE SUBJECT TO CHANGE AS DEEMED NECESSARY BY THE DEPARTMENT

REVISED	STATE	STATE		SHEET NO.
	ROUTE	PROJECT		
	VA.	29	0029-056-734,C-501	29



PUBLIC HEARING PLANS

THESE PLANS ARE UNFINISHED AND UNAPPROVED AND ARE NOT TO BE USED FOR ANY TYPE OF CONSTRUCTION OR THE ACQUISITION OF RIGHT OF WAY.

CULPEPER DISTRICT DESIGN UNIT

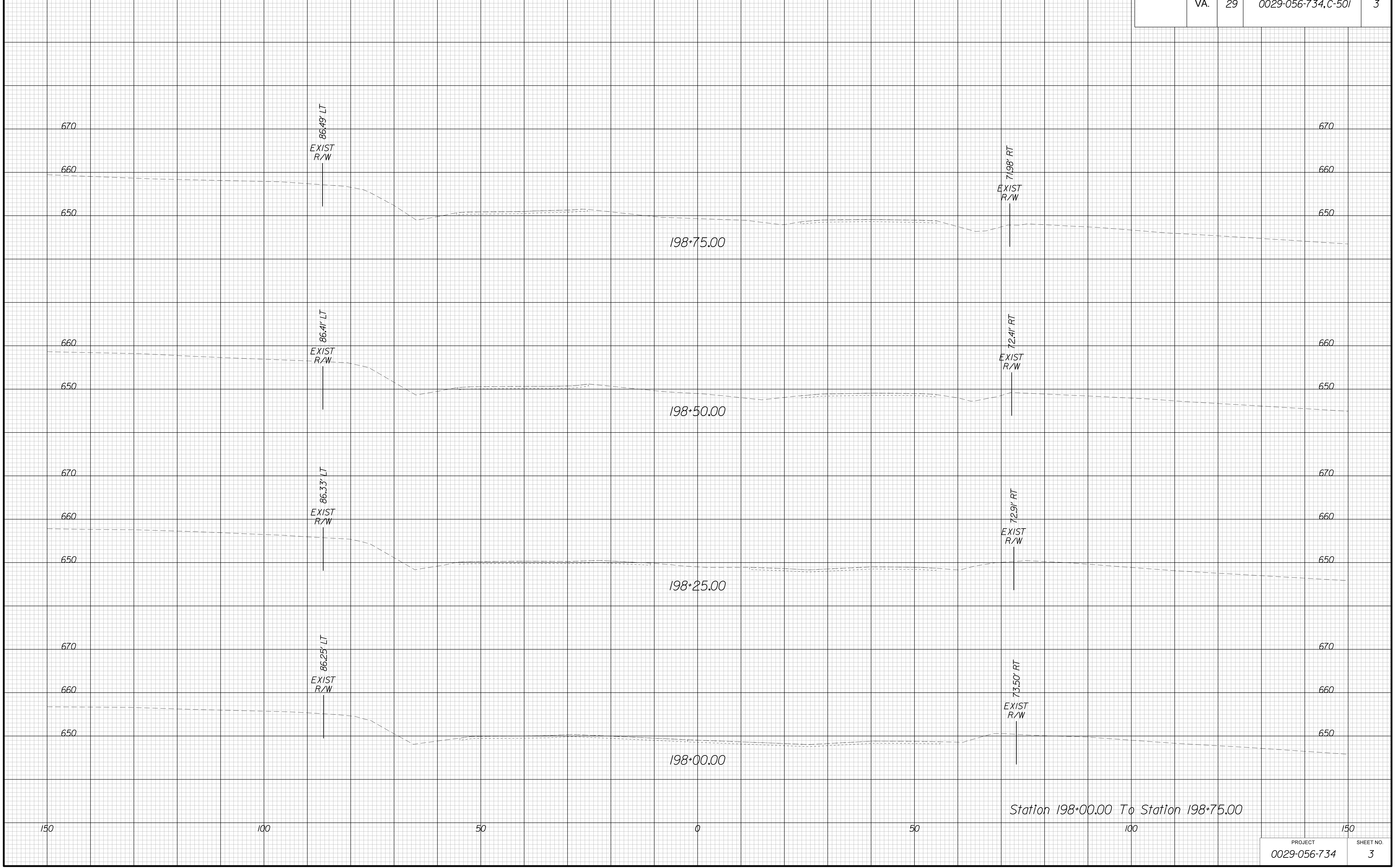
PROJECT MANAGER *Justin D. Worfield, P.E. - (540) 829-7599, Culpeper District*
SURVEYED BY, DATE *Michael S. Mauro, L.S. - (540) 829-7551, Culpeper District, 2017*
DESIGN BY *Justin D. Worfield, P.E. - (540) 829-7599, Culpeper District*
SUBSURFACE UTILITY BY, DATE *Michael S. Mauro, L.S. - (540) 829-7551, Culpeper District, 2017*

CROSS SECTIONS

SCALE 1 IN. = 10 FT

DESIGN FEATURES RELATING TO CONSTRUCTION OR TO REGULATION AND CONTROL OF TRAFFIC MAY BE SUBJECT TO CHANGE AS DEEMED NECESSARY BY THE DEPARTMENT

REVISED	STATE	ROUTE	STATE	PROJECT	SHEET NO.
	VA.	29		0029-056-734,C-501	3



PROJECT	SHEET NO.
0029-056-734	3

PUBLIC HEARING PLANS

THESE PLANS ARE UNFINISHED AND UNAPPROVED AND ARE NOT TO BE USED FOR ANY TYPE OF CONSTRUCTION OR THE ACQUISITION OF RIGHT OF WAY.

CULPEPER DISTRICT DESIGN UNIT

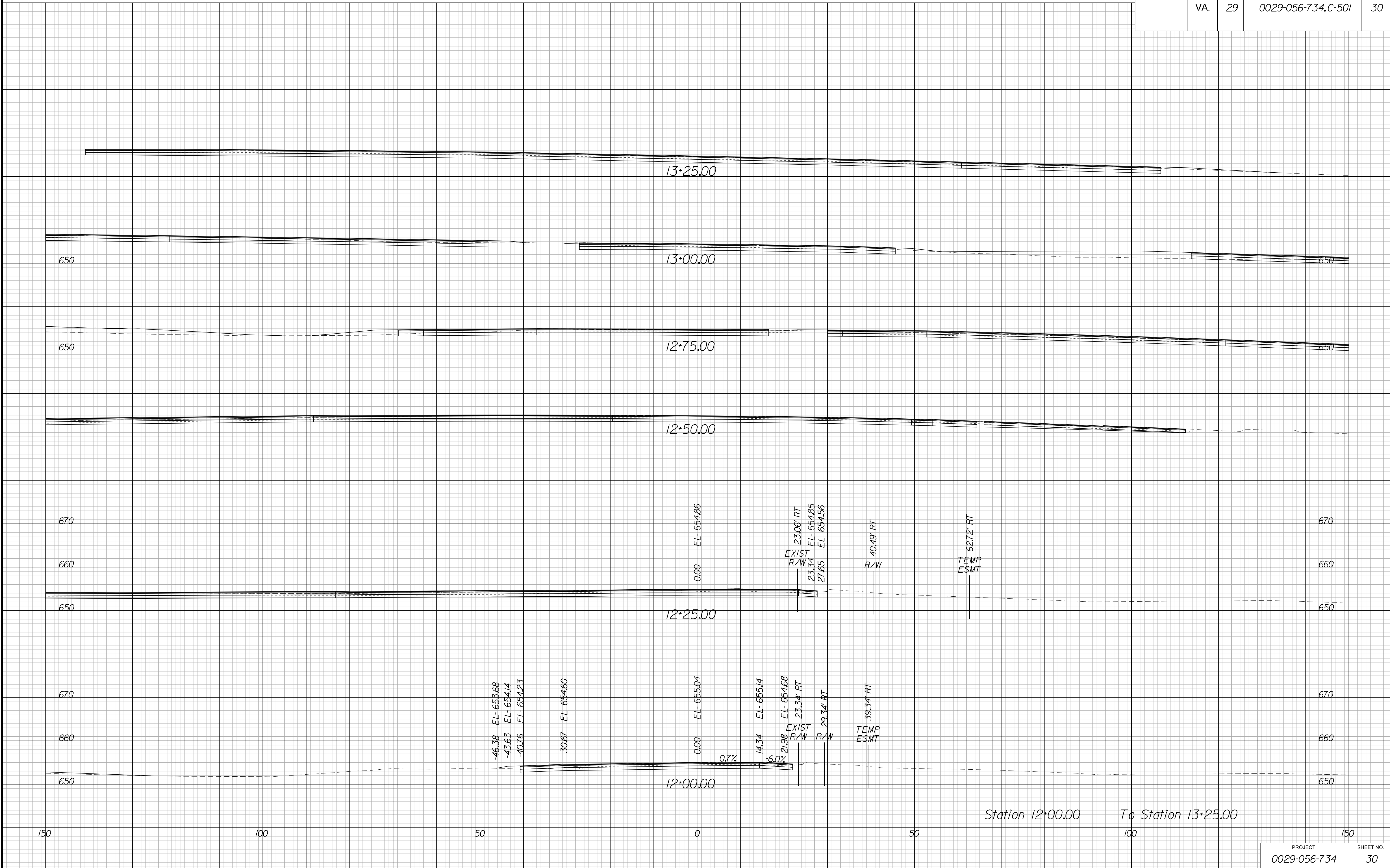
PROJECT MANAGER Justin D. Worfield, PE. - (540) 829-7599, Culpeper District
SURVEYED BY, DATE Michael S. Mauro, LS. - (540) 829-7551, Culpeper District, 2017
DESIGN BY Justin D. Worfield, PE. - (540) 829-7599, Culpeper District
SUBSURFACE UTILITY BY, DATE Michael S. Mauro, LS. - (540) 829-7551, Culpeper District, 2017

CROSS SECTIONS

SCALE 1 IN. = 10 FT

DESIGN FEATURES RELATING TO CONSTRUCTION OR TO REGULATION AND CONTROL OF TRAFFIC MAY BE SUBJECT TO CHANGE AS DEEMED NECESSARY BY THE DEPARTMENT

REVISED	STATE	ROUTE	STATE PROJECT	SHEET NO.
	VA.	29	0029-056-734,C-501	30



PUBLIC HEARING PLANS

THESE PLANS ARE UNFINISHED AND UNAPPROVED AND ARE NOT TO BE USED FOR ANY TYPE OF CONSTRUCTION OR THE ACQUISITION OF RIGHT OF WAY.

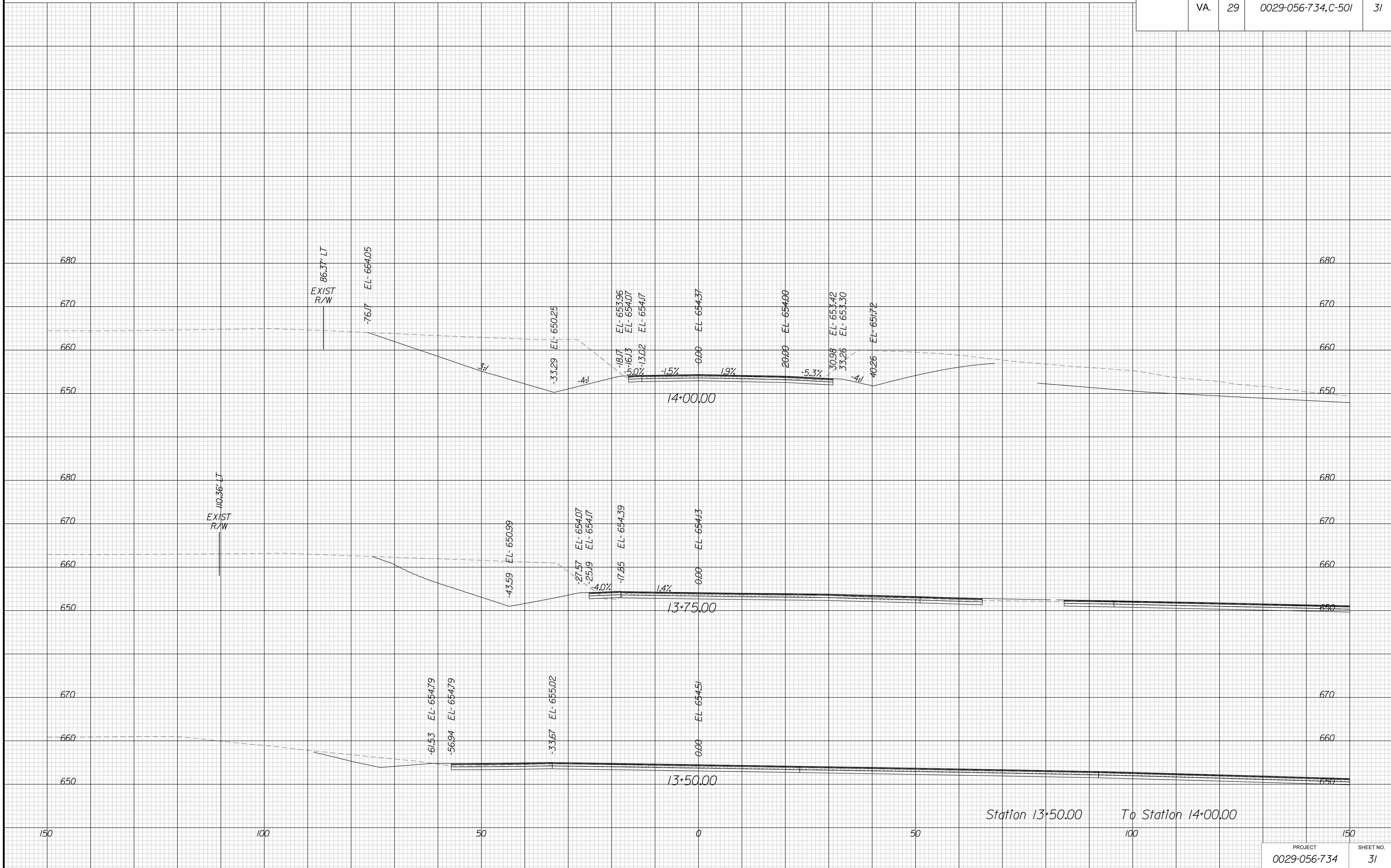
PROJECT MANAGER Justin D. Worfield, P.E. - (540) 829-7599, Culpeper District
SURVEYED BY DATE Michael C. Mauro, L.S. - (540) 829-7551, Culpeper District, 2017
DESIGN BY Justin D. Worfield, P.E. - (540) 829-7599, Culpeper District
SUBSURFACE UTILITY BY DATE Michael C. Mauro, L.S. - (540) 829-7551, Culpeper District, 2017

CROSS SECTIONS

SCALE 1 IN. = 10 FT

DESIGN FEATURES RELATING TO CONSTRUCTION OR TO REGULATION AND CONTROL OF TRAFFIC MAY BE SUBJECT TO CHANGE AS DEEMED NECESSARY BY THE DEPARTMENT

REVISED	STATE	ROUTE	STATE PROJECT	SHEET NO.
	VA.	29	0029-056-734,C-501	31



PUBLIC HEARING PLANS

THESE PLANS ARE UNFINISHED AND UNAPPROVED AND ARE NOT TO BE USED FOR ANY TYPE OF CONSTRUCTION OR THE ACQUISITION OF RIGHT OF WAY.

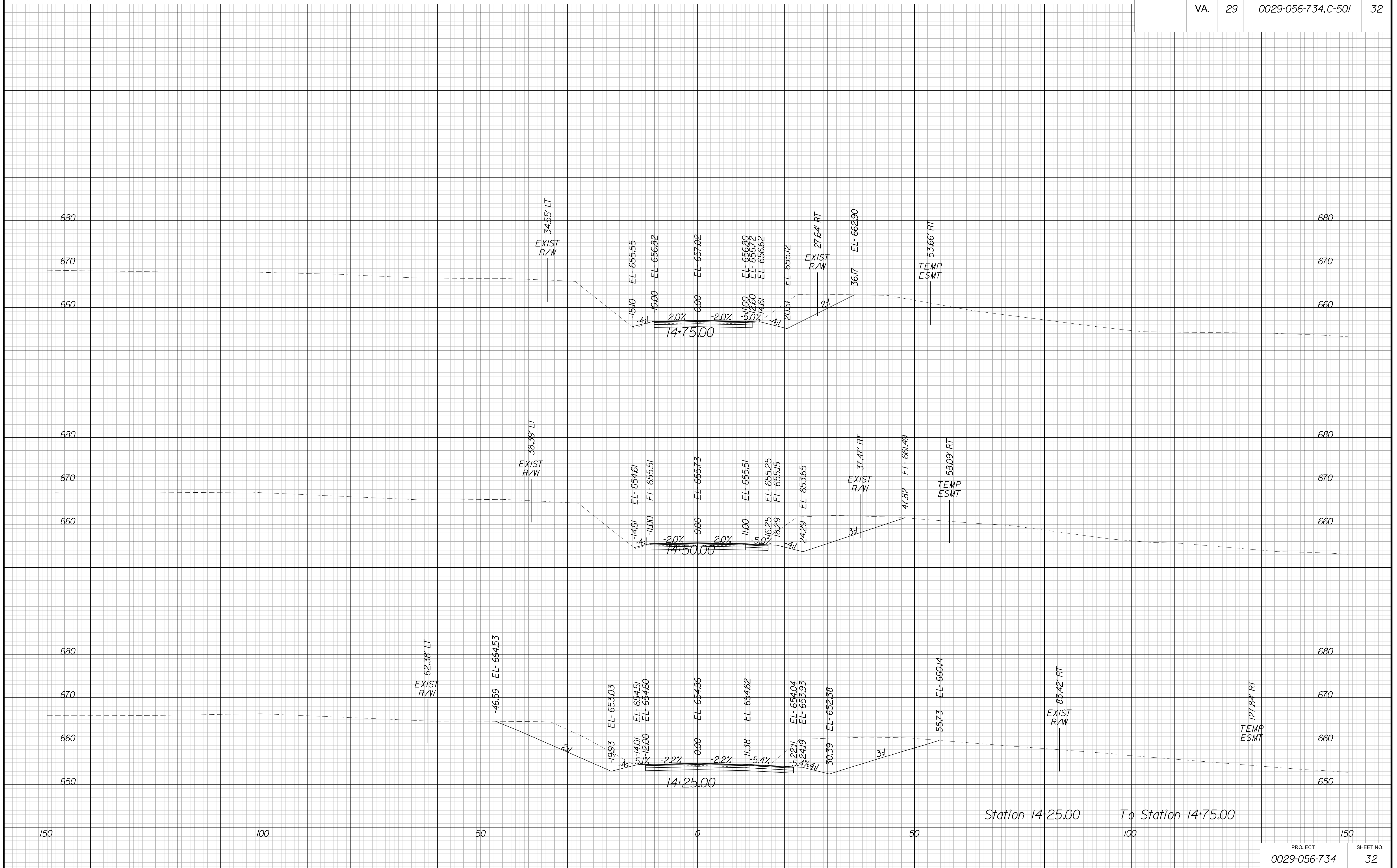
PROJECT MANAGER Justin D. Worfield, P.E. - (540) 829-7599, Culpeper District
SURVEYED BY, DATE Michael S. Mauro, L.S. - (540) 829-7551, Culpeper District, 2017
DESIGN BY Justin D. Worfield, P.E. - (540) 829-7599, Culpeper District
SUBSURFACE UTILITY BY, DATE Michael S. Mauro, L.S. - (540) 829-7551, Culpeper District, 2017

CROSS SECTIONS

SCALE 1 IN. = 10 FT

DESIGN FEATURES RELATING TO CONSTRUCTION OR TO REGULATION AND CONTROL OF TRAFFIC MAY BE SUBJECT TO CHANGE AS DEEMED NECESSARY BY THE DEPARTMENT

REVISED	STATE	ROUTE	STATE	PROJECT	SHEET NO.
	VA.	29		0029-056-734,C-501	32



PUBLIC HEARING PLANS

THESE PLANS ARE UNFINISHED AND UNAPPROVED AND ARE NOT TO BE USED FOR ANY TYPE OF CONSTRUCTION OR THE ACQUISITION OF RIGHT OF WAY.

CULPEPER DISTRICT DESIGN UNIT

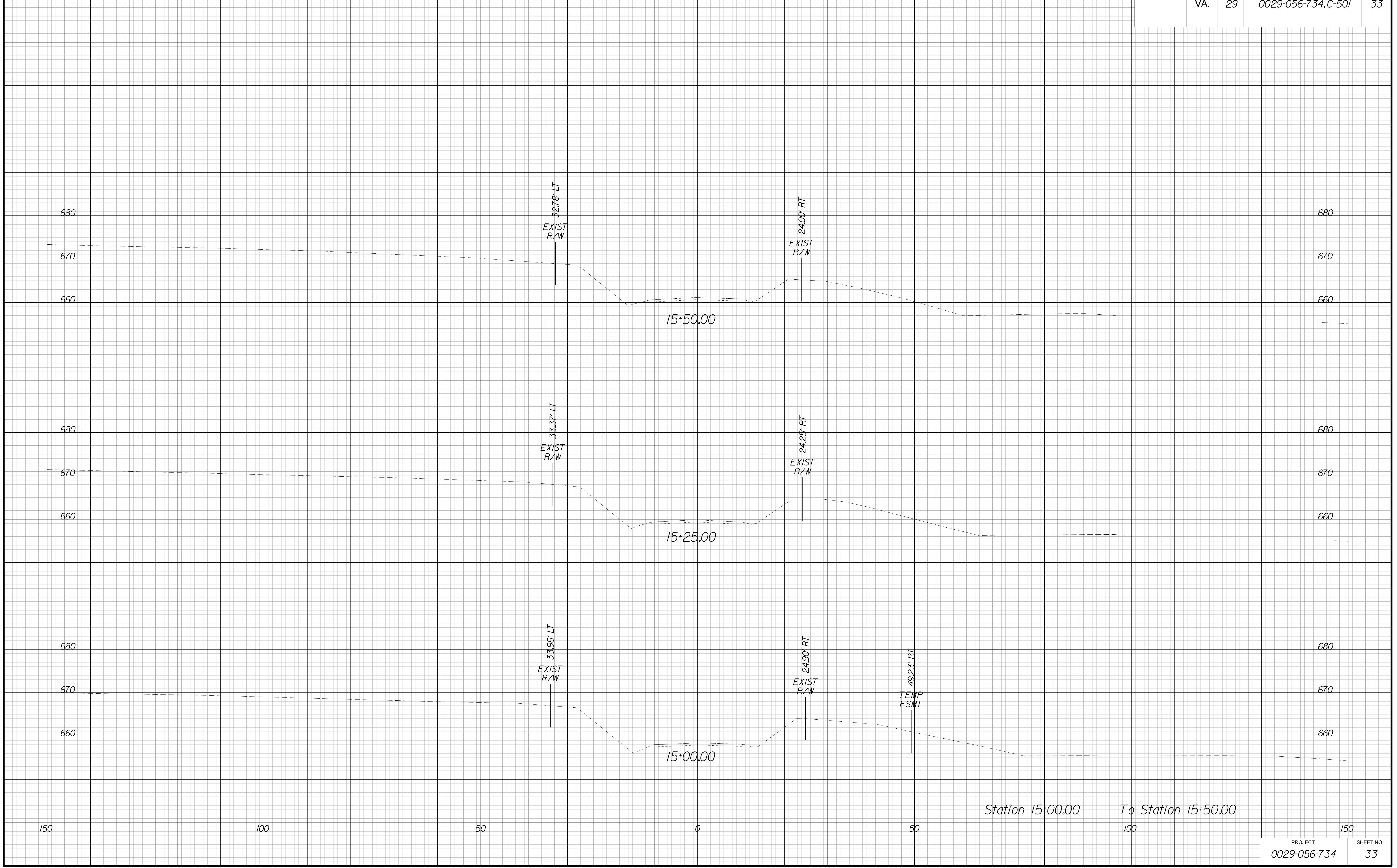
PROJECT MANAGER Justin D. Worfield, P.E. - (540) 829-7599, Culpeper District
SURVEYED BY, DATE Michael C. Mauro, L.S. - (540) 829-7551, Culpeper District, 2017
DESIGN BY Justin D. Worfield, P.E. - (540) 829-7599, Culpeper District
SUBSURFACE UTILITY BY, DATE Michael C. Mauro, L.S. - (540) 829-7551, Culpeper District, 2017

CROSS SECTIONS

SCALE 1 IN. = 10 FT

DESIGN FEATURES RELATING TO CONSTRUCTION OR TO REGULATION AND CONTROL OF TRAFFIC MAY BE SUBJECT TO CHANGE AS DEEMED NECESSARY BY THE DEPARTMENT

REVISED	STATE	ROUTE	STATE PROJECT	SHEET NO.
	VA.	29	0029-056-734,C-501	33



PROJECT 0029-056-734 SHEET NO. 33

PUBLIC HEARING PLANS

THESE PLANS ARE UNFINISHED AND UNAPPROVED AND ARE NOT TO BE USED FOR ANY TYPE OF CONSTRUCTION OR THE ACQUISITION OF RIGHT OF WAY.

CULPEPER DISTRICT DESIGN UNIT

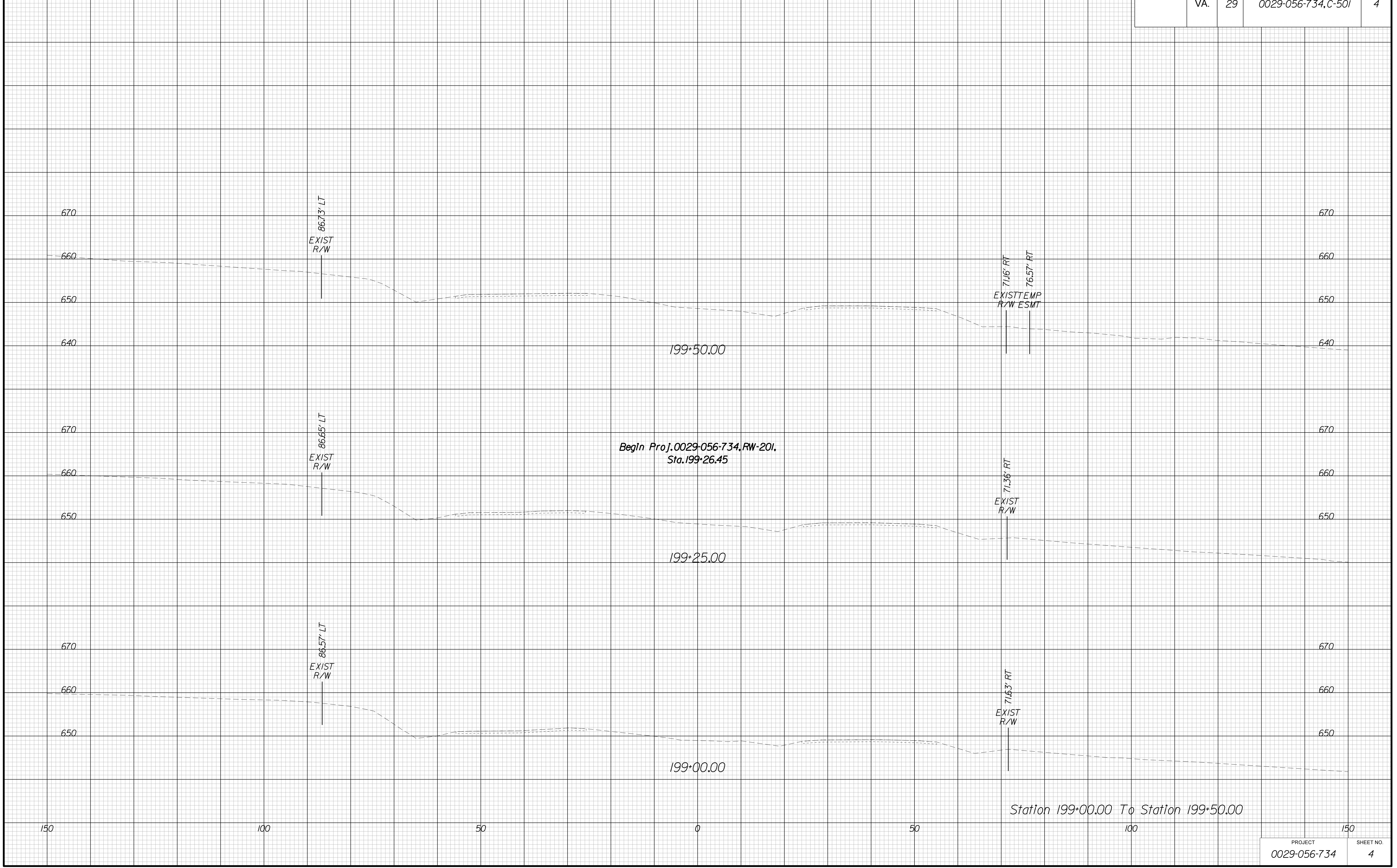
PROJECT MANAGER *Justin D. Worfield, P.E. - (540) 829-7599, Culpeper District*
SURVEYED BY, DATE *Michael C. Mauro, L.S. - (540) 829-7551, Culpeper District, 2017*
DESIGN BY *Justin D. Worfield, P.E. - (540) 829-7599, Culpeper District*
SUBSURFACE UTILITY BY, DATE *Michael C. Mauro, L.S. - (540) 829-7551, Culpeper District, 2017*

CROSS SECTIONS

SCALE 1 IN. = 10 FT

DESIGN FEATURES RELATING TO CONSTRUCTION OR TO REGULATION AND CONTROL OF TRAFFIC MAY BE SUBJECT TO CHANGE AS DEEMED NECESSARY BY THE DEPARTMENT

REVISED	STATE	ROUTE	STATE	PROJECT	SHEET NO.
	VA.	29		0029-056-734,C-501	4



PROJECT	SHEET NO.
0029-056-734	4

PUBLIC HEARING PLANS

THESE PLANS ARE UNFINISHED AND UNAPPROVED AND ARE NOT TO BE USED FOR ANY TYPE OF CONSTRUCTION OR THE ACQUISITION OF RIGHT OF WAY.

CULPEPER DISTRICT DESIGN UNIT

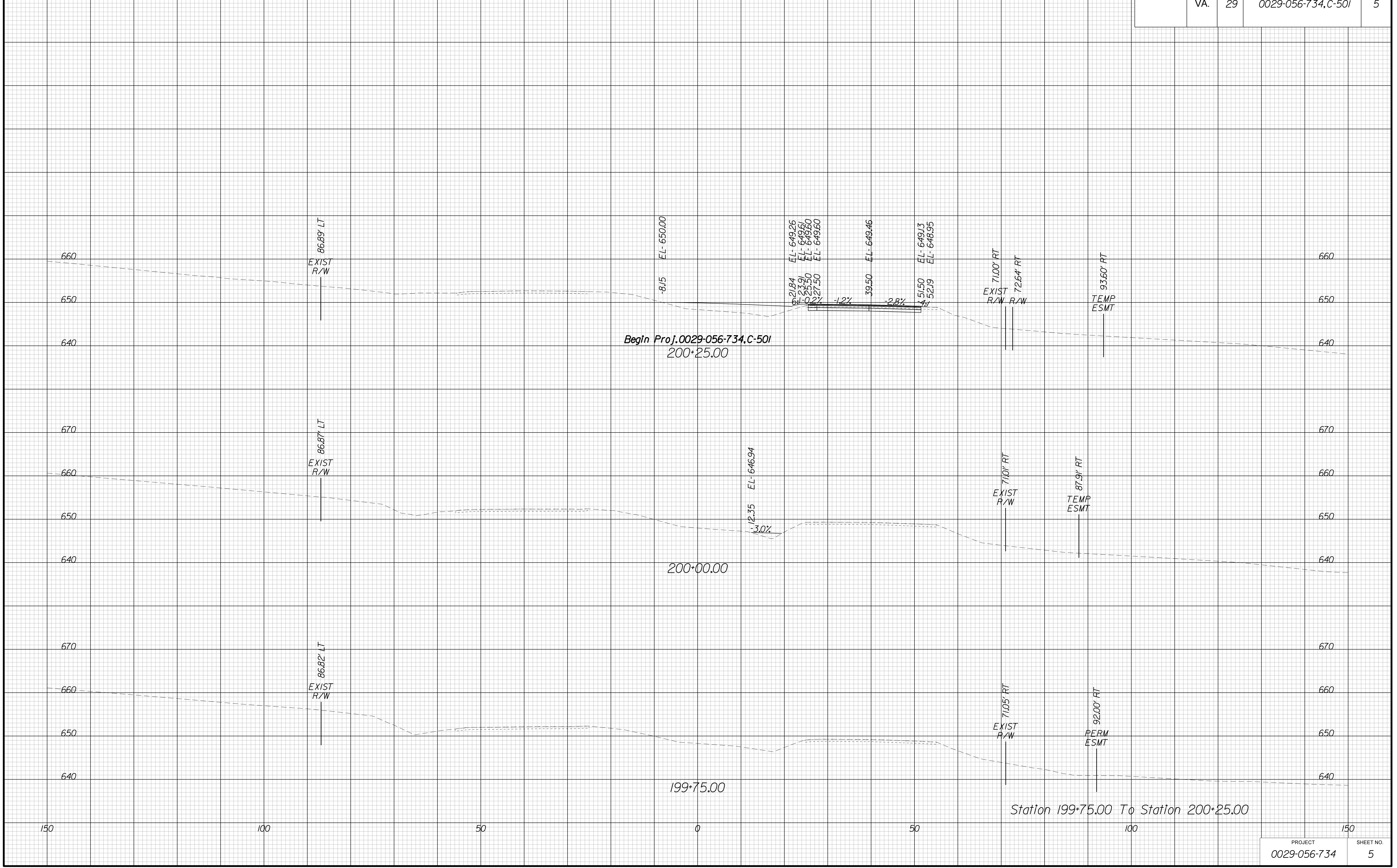
PROJECT MANAGER Justin D. Worfield, P.E. - (540) 829-7599, Culpeper District
SURVEYED BY, DATE Michael C. Mauro, L.S. - (540) 829-7551, Culpeper District, 2017
DESIGN BY Justin D. Worfield, P.E. - (540) 829-7599, Culpeper District
SUBSURFACE UTILITY BY, DATE Michael C. Mauro, L.S. - (540) 829-7551, Culpeper District, 2017

CROSS SECTIONS

SCALE 1 IN. = 10 FT

DESIGN FEATURES RELATING TO CONSTRUCTION OR TO REGULATION AND CONTROL OF TRAFFIC MAY BE SUBJECT TO CHANGE AS DEEMED NECESSARY BY THE DEPARTMENT

REVISED	STATE	ROUTE	STATE	PROJECT	SHEET NO.
	VA.	29		0029-056-734,C-501	5



PUBLIC HEARING PLANS

THESE PLANS ARE UNFINISHED AND UNAPPROVED AND ARE NOT TO BE USED FOR ANY TYPE OF CONSTRUCTION OR THE ACQUISITION OF RIGHT OF WAY.

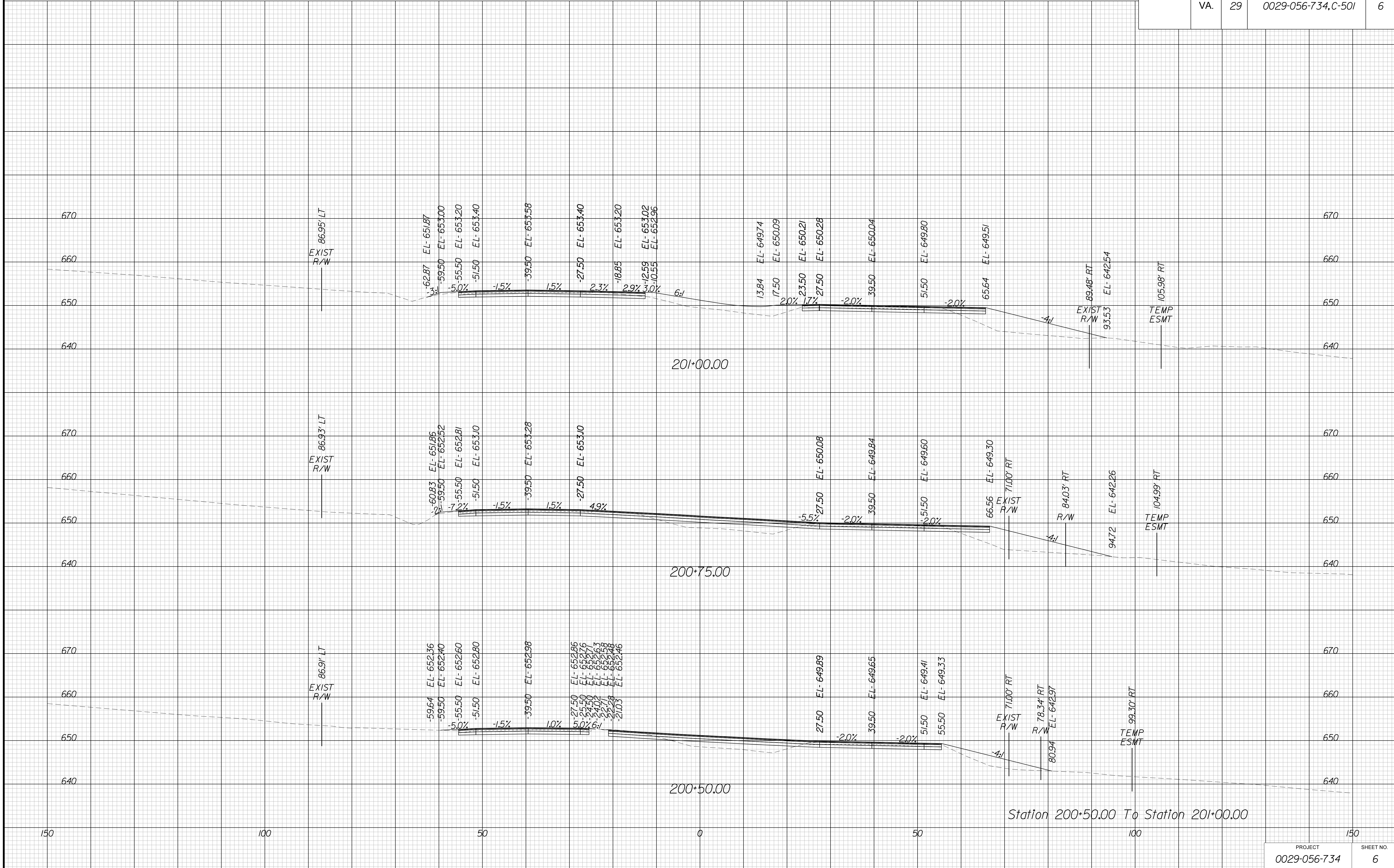
PROJECT MANAGER Justin D. Worfield, P.E. - (540) 829-7599, Culpeper District
SURVEYED BY DATE Michael C. Mauro, L.S. - (540) 829-7551, Culpeper District, 2017
DESIGN BY Justin D. Worfield, P.E. - (540) 829-7599, Culpeper District
SUBSURFACE UTILITY BY DATE Michael C. Mauro, L.S. - (540) 829-7551, Culpeper District, 2017

CROSS SECTIONS

SCALE 1 IN. = 10 FT

DESIGN FEATURES RELATING TO CONSTRUCTION OR TO REGULATION AND CONTROL OF TRAFFIC MAY BE SUBJECT TO CHANGE AS DEEMED NECESSARY BY THE DEPARTMENT

REVISED	STATE	STATE		SHEET NO.
	ROUTE	PROJECT		
	VA.	29	0029-056-734,C-501	6



PUBLIC HEARING PLANS

THESE PLANS ARE UNFINISHED AND UNAPPROVED AND ARE NOT TO BE USED FOR ANY TYPE OF CONSTRUCTION OR THE ACQUISITION OF RIGHT OF WAY.

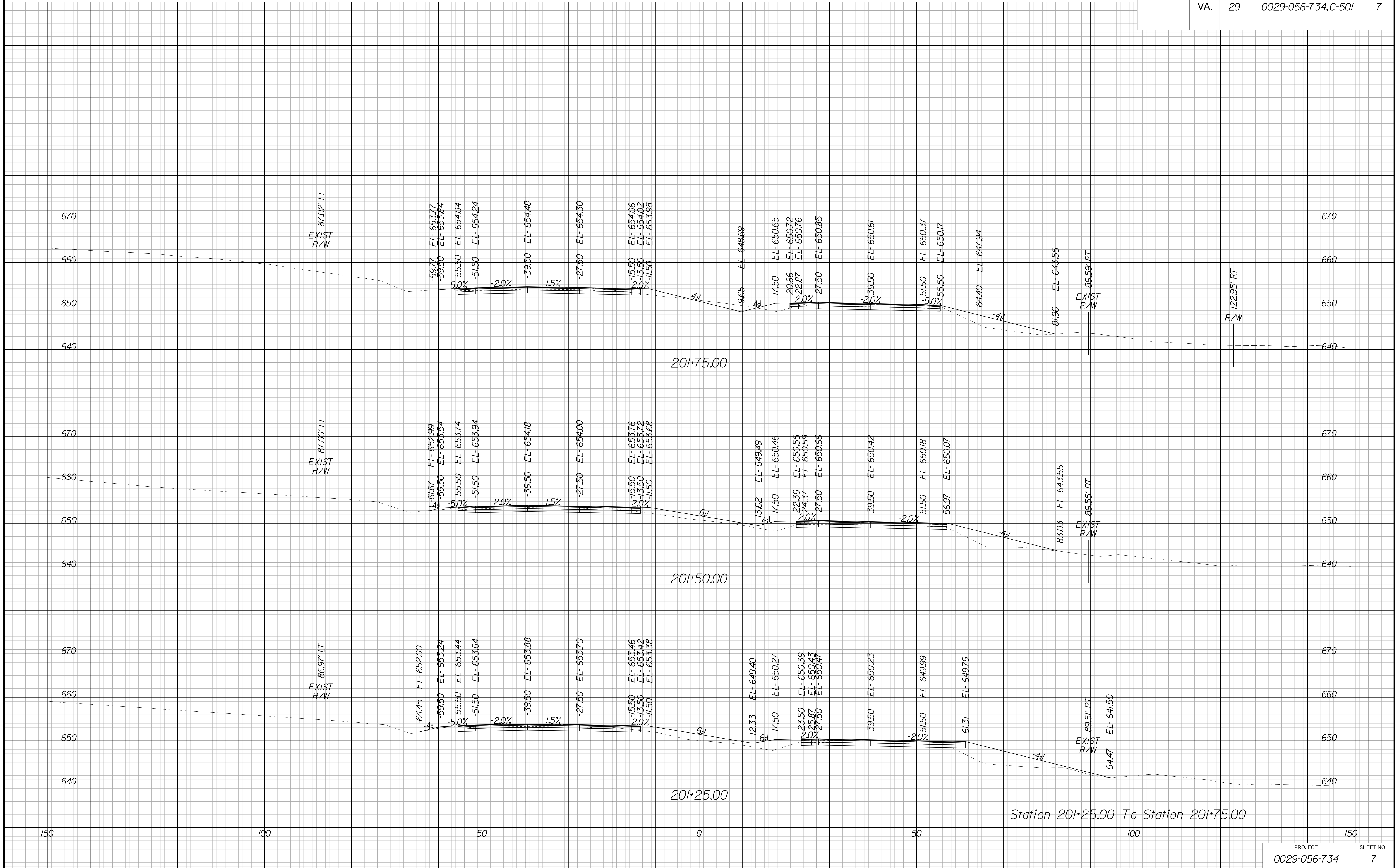
PROJECT MANAGER Justin D. Worfield, PE. - (540) 829-7599, Culpeper District
SURVEYED BY, DATE Michael S. Mauro, LS. - (540) 829-7551, Culpeper District, 2017
DESIGN BY Justin D. Worfield, PE. - (540) 829-7599, Culpeper District
SUBSURFACE UTILITY BY, DATE Michael S. Mauro, LS. - (540) 829-7551, Culpeper District, 2017

CROSS SECTIONS

SCALE 1 IN. = 10 FT

DESIGN FEATURES RELATING TO CONSTRUCTION OR TO REGULATION AND CONTROL OF TRAFFIC MAY BE SUBJECT TO CHANGE AS DEEMED NECESSARY BY THE DEPARTMENT

REVISED	STATE	STATE		SHEET NO.
	VA.	ROUTE 29	PROJECT 0029-056-734,C-501	



PUBLIC HEARING PLANS

THESE PLANS ARE UNFINISHED AND UNAPPROVED AND ARE NOT TO BE USED FOR ANY TYPE OF CONSTRUCTION OR THE ACQUISITION OF RIGHT OF WAY.

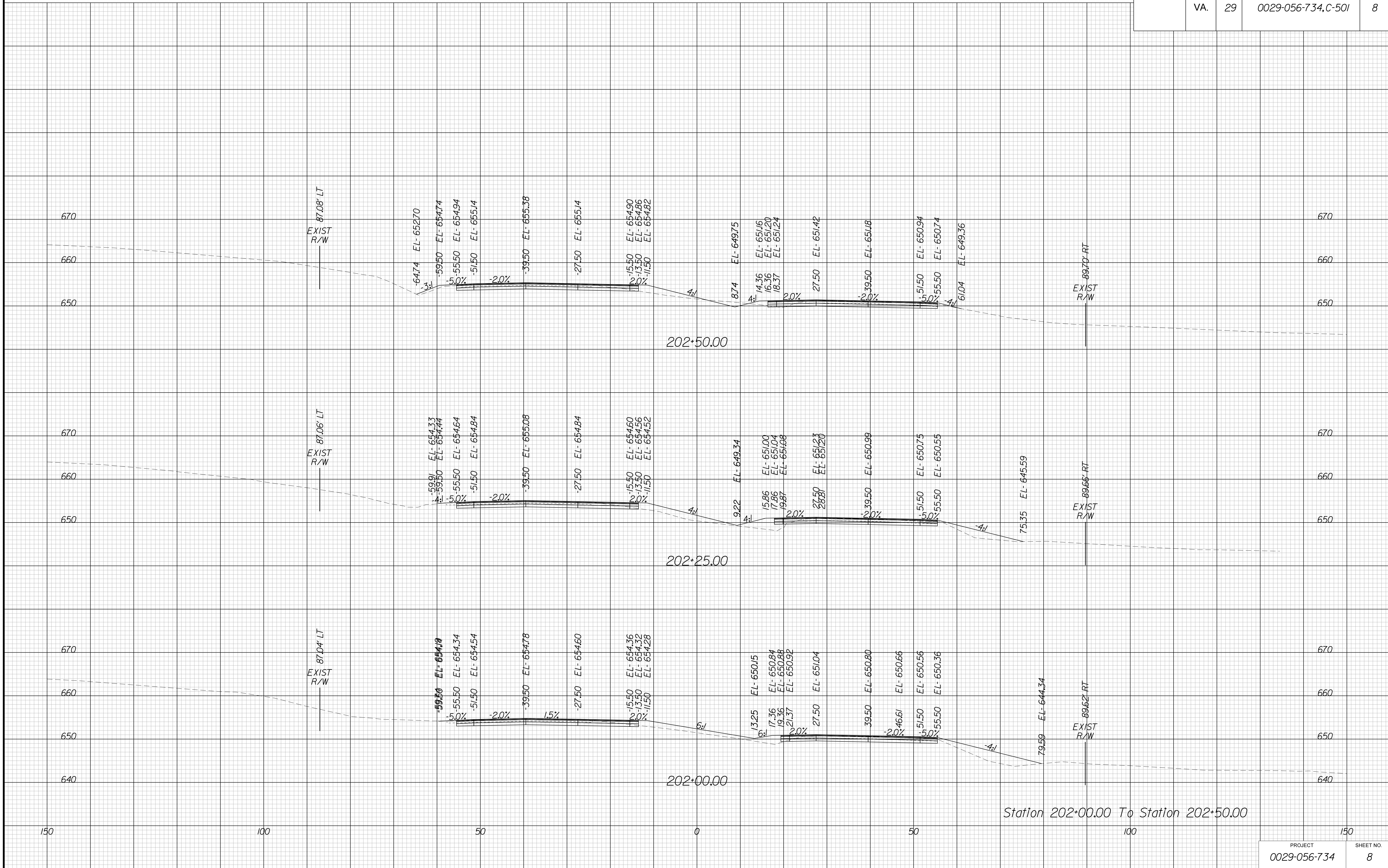
PROJECT MANAGER Justin D. Worfield, P.E. - (540) 829-7599, Culpeper District
SURVEYED BY, DATE Michael S. Mauro, L.S. - (540) 829-7551, Culpeper District, 2017
DESIGN BY Justin D. Worfield, P.E. - (540) 829-7599, Culpeper District
SUBSURFACE UTILITY BY, DATE Michael S. Mauro, L.S. - (540) 829-7551, Culpeper District, 2017

CROSS SECTIONS

SCALE 1 IN. = 10 FT

DESIGN FEATURES RELATING TO CONSTRUCTION
OR TO REGULATION AND CONTROL OF TRAFFIC
MAY BE SUBJECT TO CHANGE AS DEEMED
NECESSARY BY THE DEPARTMENT

REVISED	STATE	STATE		SHEET NO.
	VA.	ROUTE	PROJECT	
	29	0029-056-734,C-501		8



Station 202+00.00 To Station 202+50.00

PROJECT	SHEET NO.
0029-056-734	8

PUBLIC HEARING PLANS

THESE PLANS ARE UNFINISHED AND UNAPPROVED AND ARE NOT TO BE USED FOR ANY TYPE OF CONSTRUCTION OR THE ACQUISITION OF RIGHT OF WAY.

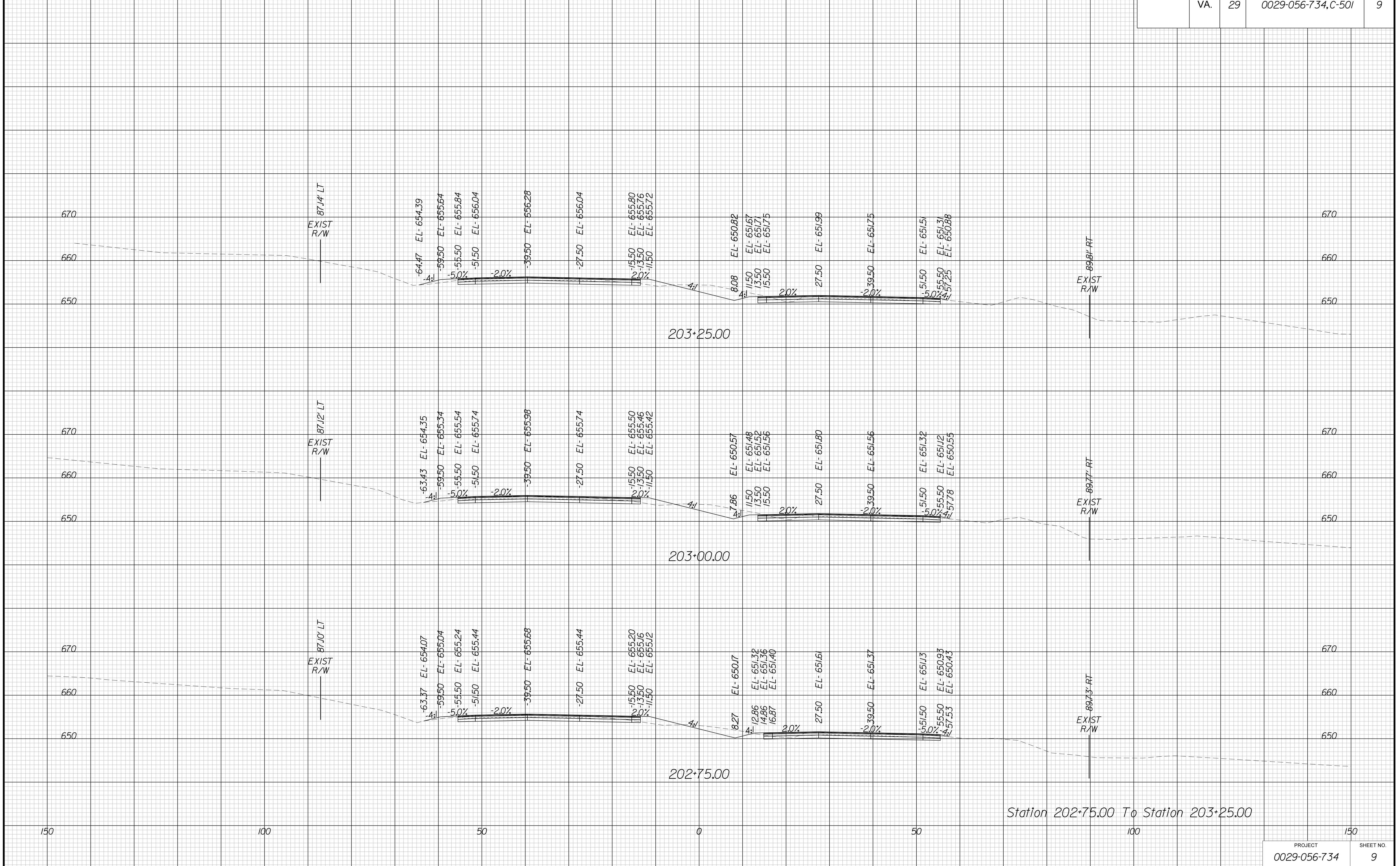
PROJECT MANAGER Justin D. Worfield, PE. - (540) 829-7599, Culpeper District
SURVEYED BY, DATE Michael S. Mauro, LS. - (540) 829-7551, Culpeper District, 2017
DESIGN BY Justin D. Worfield, PE. - (540) 829-7599, Culpeper District
SUBSURFACE UTILITY BY, DATE Michael S. Mauro, LS. - (540) 829-7551, Culpeper District, 2017

CROSS SECTIONS

SCALE 1 IN. = 10 FT

DESIGN FEATURES RELATING TO CONSTRUCTION OR TO REGULATION AND CONTROL OF TRAFFIC MAY BE SUBJECT TO CHANGE AS DEEMED NECESSARY BY THE DEPARTMENT

REVISED	STATE	STATE		SHEET NO.
	VA.	ROUTE	PROJECT	
		29	0029-056-734,C-501	9



PUBLIC HEARING PLANS

THESE PLANS ARE UNFINISHED AND UNAPPROVED AND ARE NOT TO BE USED FOR ANY TYPE OF CONSTRUCTION OR THE ACQUISITION OF RIGHT OF WAY.