
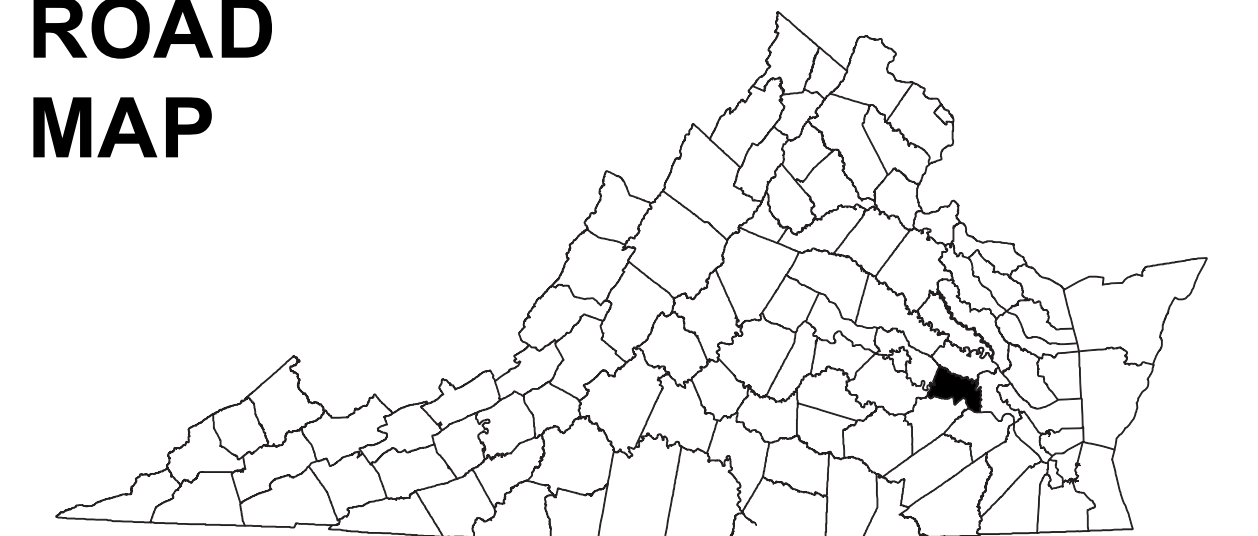


CHARLES CITY COUNTY, VA



COUNTY ROAD MAP



CHARLES CITY COUNTY



ROAD CLASSIFICATIONS

- Frontage Road
- Secondary Route
- State Route
- U.S. Route
- Urban Road
- LightSurface
- DividedHwyInterstate
- AllWeatherSurface
- Unsurfaced
- otherSurface
- BikeRoutes
- AppalachianTrail
- Scenic Roads

MISCELLANEOUS

- Schools
- Seaports
- Park_RideLots

AIRPORTS

- Commercial
- General
- Military

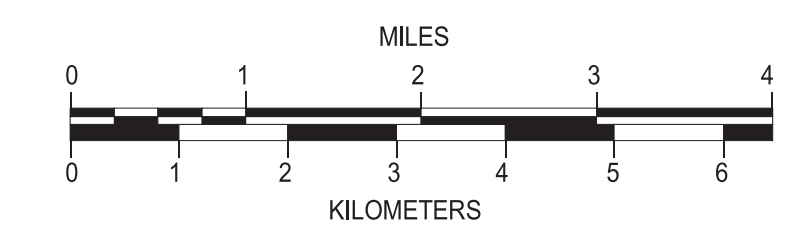
RAILROADS

- Metro
- VARailroads
- Park_N_Ride

BOUNDARIES

- MilitaryAreas
- MagisterialDistricts
- Incorp_Areas
- Natural_LandCover

Additional ROAD CLASSIFICATION (Post 2019)
Hard-surface



The accuracy or completeness of this map is not guaranteed or warranted. Map depicts state-maintained highway network as of May 1, 2021. Copyright © 2021 by Commonwealth of Virginia Department of Transportation, All Rights Reserved

AN INVENTORY OF STATE MAINTAINED ROADS

TOTAL PRIMARY MILEAGE IN COUNTY 12/31/20: 44.71
SECONDARY MILEAGE TABULATION

TYPE	7/1/1932	7/1/1934	7/1/1941	TYPE	12/31/1950	12/31/1960	12/31/1970	12/31/1980	12/31/1990	12/31/2000	12/31/2015	12/31/2020
BIT.SUR.PAVED	20.40	13.80	43.50	HARD SURFACE	71.41	101.62	108.85	126.70	123.43	125.18	133.67	138.06
GRAVEL SOIL ETC.	66.70	75.25	69.00	ALL WEATHER SURFACE	7.50	8.03	19.17	14.62	9.68	9.68	3.11	0.00
GRADED & DRAINED	8.00	12.50	4.05	LIGHT SURFACE	42.98	20.09	7.30	1.30	1.30	1.30	1.30	0.00
UNIMPROVED	14.20	16.70	6.20	UNSURFACED	0.00	1.46	1.87	0.21	0.00	0.00	0.00	0.50
TOTAL MILEAGE	109.30	118.25	122.75	TOTAL MILEAGE	121.89	131.20	137.19	142.83	134.41	136.16	138.09	138.56