
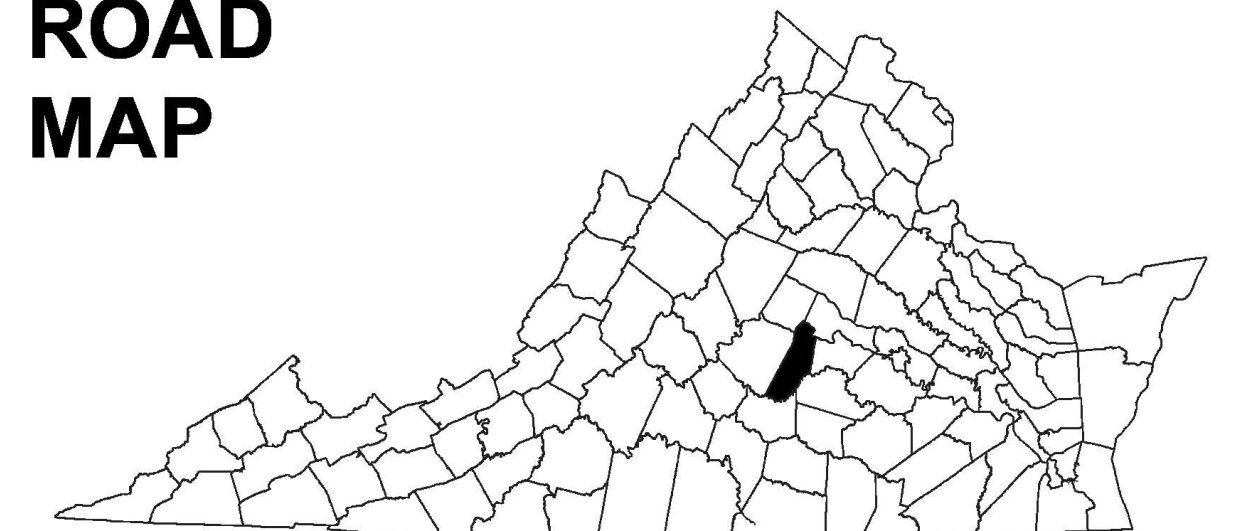


CUMBERLAND COUNTY, VA



COUNTY ROAD MAP



CUMBERLAND COUNTY

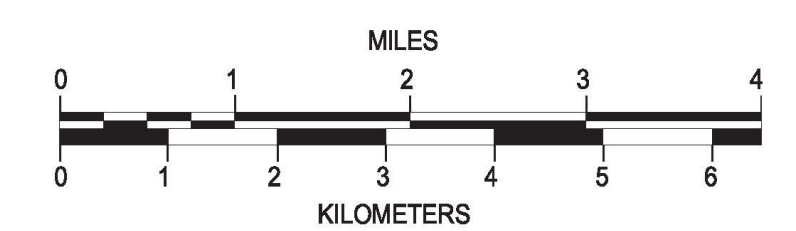
ROAD CLASSIFICATIONS

- Frontage Road
- Secondary Route
- State Route
- U.S. Route
- Urban Road
- LightSurface
- DividedHwyInterstate
- AllWeatherSurface
- Unsurfaced
- otherSurface
- BikeRoutes
- AppalachianTrail
- Scenic Roads

MISCELLANEOUS

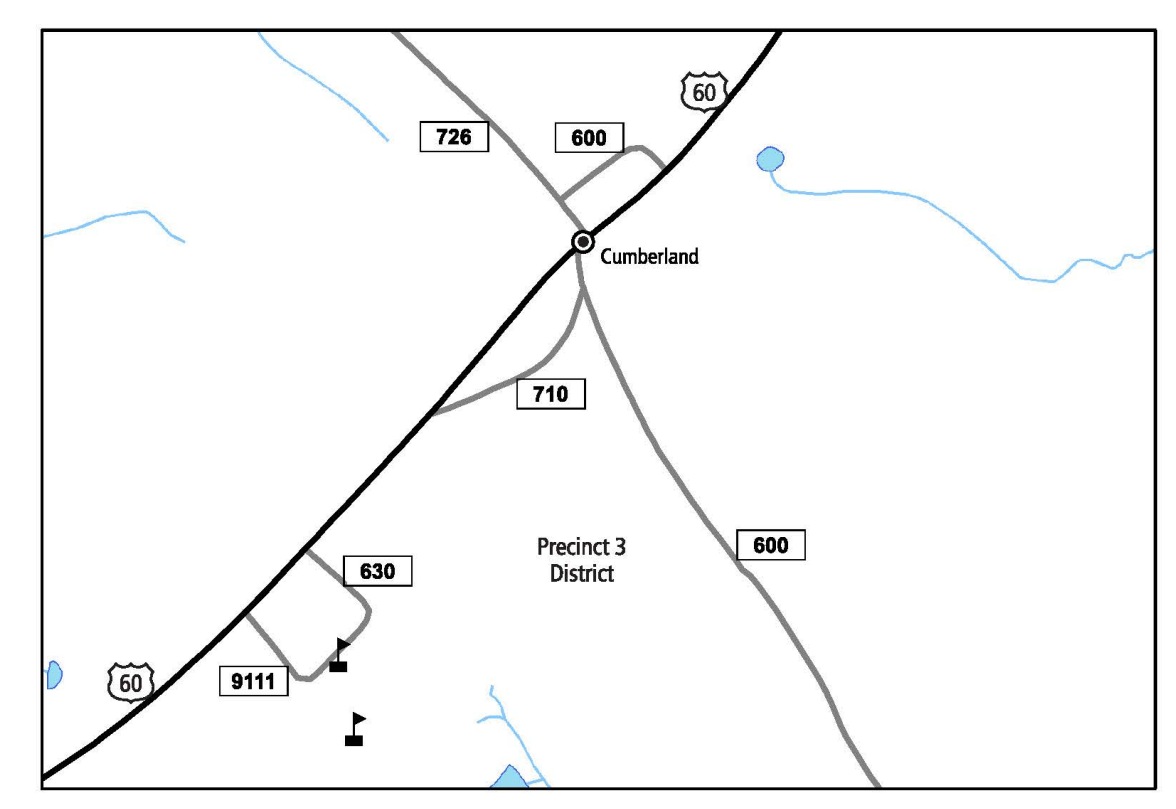
- Schools
- Seaports
- Park_RideLots
- AIRPORTS**
- Commercial
- General
- Military
- RAILROADS**
- Metro
- VARailroads
- Park_N_Ride
- BOUNDARIES**
- MilitaryAreas
- MagisterialDistricts
- Incorp_Areas
- Natural_LandCover

Additional ROAD CLASSIFICATION (Post 2019)
Hard-surface

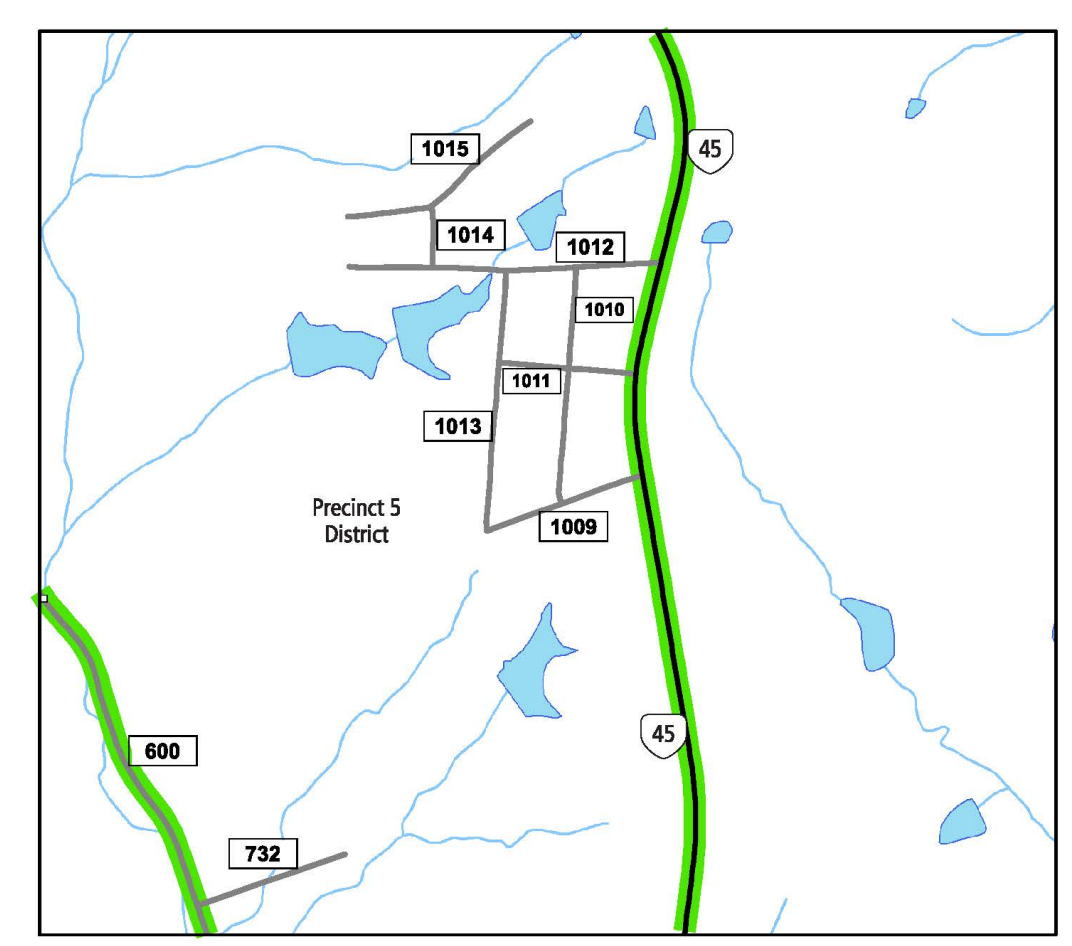


The accuracy or completeness of this map is not guaranteed or warranted.
Map depicts state-maintained highway network as of May 1, 2021.
Copyright © 2021 by Commonwealth of Virginia
Department of Transportation, All Rights Reserved

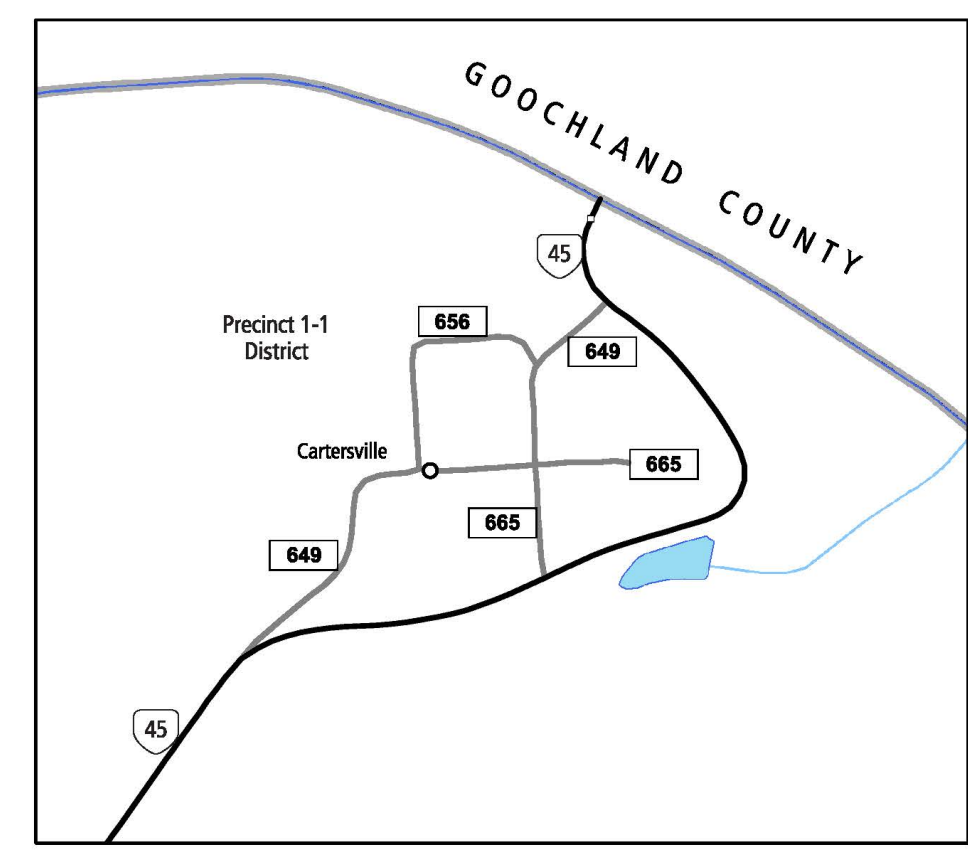
AN INVENTORY OF STATE MAINTAINED ROADS



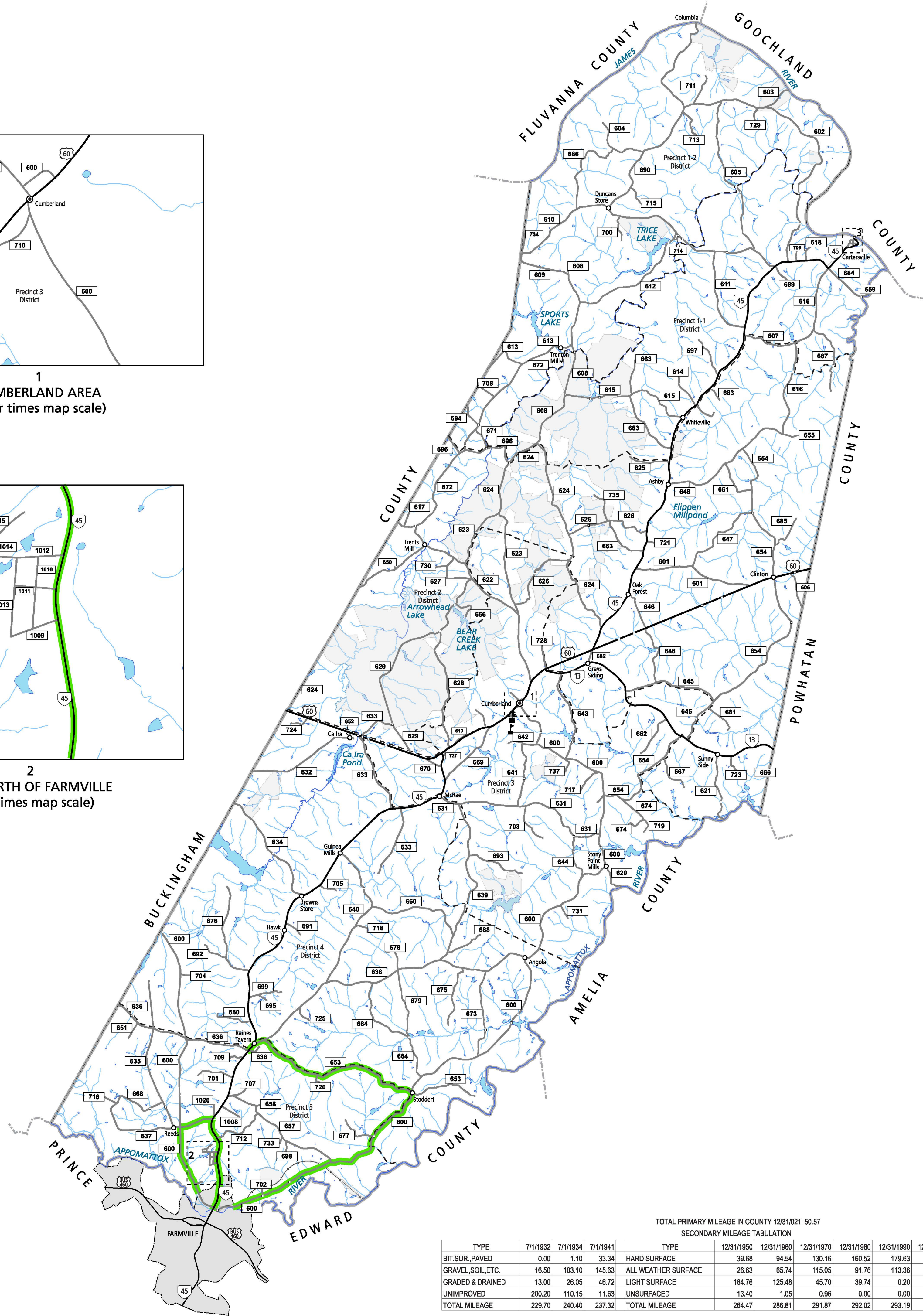
1 CUMBERLAND AREA
(four times map scale)



2 AREA NORTH OF FARMVILLE
(four times map scale)



3 CARTERSVILLE AREA
(four times map scale)



TOTAL PRIMARY MILEAGE IN COUNTY 12/31/021: 50.57
SECONDARY MILEAGE TABULATION

TYPE	7/1/1932	7/1/1934	7/1/1941	TYPE	12/31/1950	12/31/1960	12/31/1970	12/31/1980	12/31/1990	12/31/2000	12/31/2016	12/31/2021
BIT_SUR_PAVED	0.00	1.10	33.34	HARD SURFACE	39.88	94.54	130.16	160.52	179.63	183.40	218.51	235.24
GRAVEL_SOIL_ETC.	16.50	103.10	145.83	ALL WEATHER SURFACE	26.63	65.74	115.05	91.76	113.36	111.01	78.26	0.00
GRADED & DRAINED	13.00	26.05	48.72	LIGHT SURFACE	184.76	125.48	45.70	39.74	0.20	0.20	1.00	0.00
UNIMPROVED	200.20	110.15	11.63	UNSURFACED	13.40	1.05	0.96	0.00	0.00	0.00	0.00	60.24
TOTAL MILEAGE	229.70	240.40	237.32	TOTAL MILEAGE	264.47	286.81	291.87	292.02	293.19	294.61	295.76	295.48