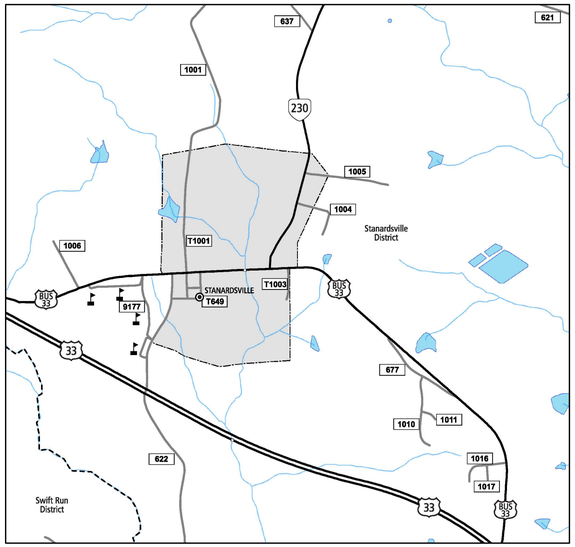

1
STANARDSVILLE AREA
(four times map scale)

2
AREA S.E. OF RUCKERSVILLE
(four times map scale)

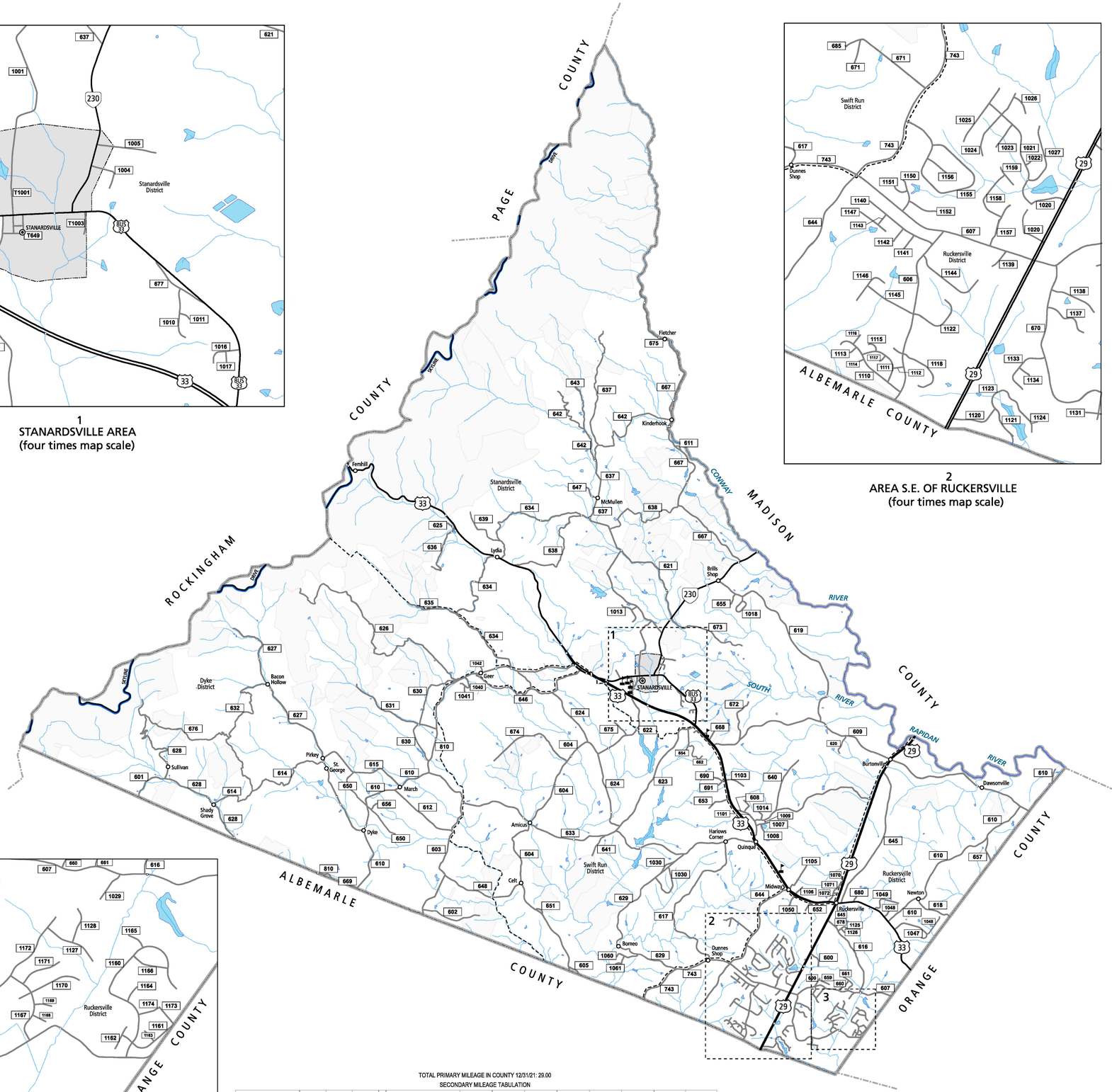

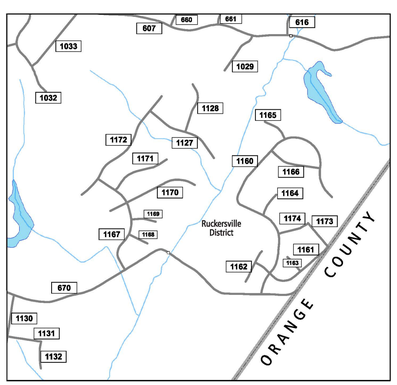

3
PREDDY CREEK AREA
(four times map scale)

TOTAL PRIMARY MILEAGE IN COUNTY 12/31/21: 29.00

SECONDARY MILEAGE TABULATION

TYPE	7/1/1932	7/1/1934	7/1/1941
BIT.SUR.,PAVED	0.00	4.40	4.30
GRAVEL,SOIL,ETC.	8.30	46.31	93.44
GRADED & DRAINED	22.05	28.75	1.61
UNIMPROVED	123.20	76.10	50.82
TOTAL MILEAGE	153.55	155.56	150.17

TYPE	12/31/1950	12/31/1960	12/31/1970	12/31/1980	12/31/1990	12/31/2000	12/31/2016	12/31/2021
HARD SURFACE	23.04	48.85	72.38	104.61	119.55	126.87	147.55	159.99
ALL WEATHER SURFACE	39.88	19.73	32.93	15.86	35.81	35.81	35.20	00.00
LIGHT SURFACE	66.63	61.28	64.58	55.83	25.10	25.10	20.28	00.00
UNSURFACED	40.21	40.38	1.20	1.15	0.00	0.00	0.00	48.45
TOTAL MILEAGE	169.76	170.24	171.09	177.45	180.46	187.78	203.03	208.44

GREENE COUNTY, VA

VDOT Virginia Department of Transportation

N W E S

COUNTY ROAD MAP

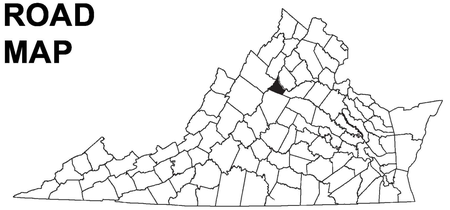

GREENE COUNTY

ROAD CLASSIFICATIONS

- Frontage Road
- Secondary Route
- State Route
- U.S. Route
- Urban Road
- LightSurface
- DividedHwyInterstate
- AllWeatherSurface
- Unsurfaced
- otherSurface
- BikeRoutes
- AppalachianTrail
- Scenic Roads

Additional ROAD CLASSIFICATION (Post 2019)

Hard-surface

MISCELLANEOUS

- Schools
- Seaports
- Park_RideLots

AIRPORTS

- Commercial
- General
- Military

RAILROADS

- Metro
- VARailroads
- Park_N_Ride

BOUNDARIES

- MilitaryAreas
- MagisterialDistricts
- Incorp_Areas
- Natural_LandCover

MILES 0 1 2 3 4

KILOMETERS 0 1 2 3 4 5 6

The accuracy or completeness of this map is not guaranteed or warranted.
Map depicts state-maintained highway network as of May 1, 2021.
Copyright © 2021 by Commonwealth of Virginia
Department of Transportation, All Rights Reserved

AN INVENTORY OF STATE MAINTAINED ROADS