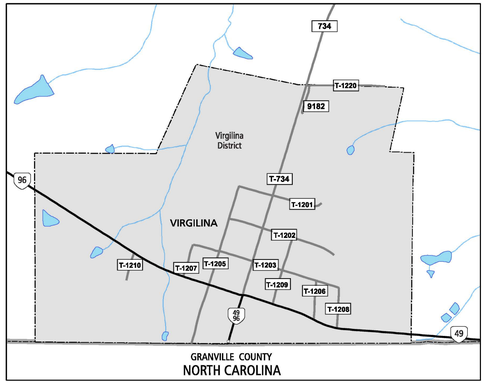

1
VIRGILINA AREA

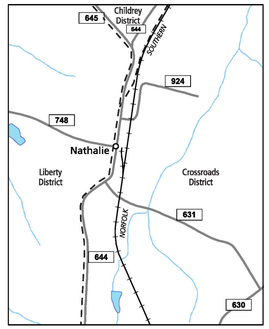

4
NATHALIE AREA

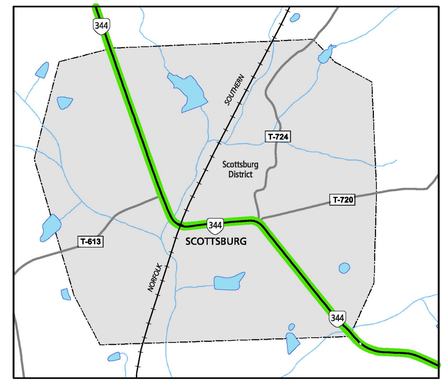

5
SCOTTSBURG AREA

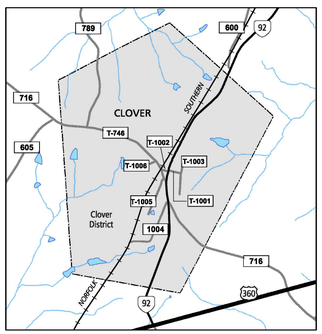

2
CLOVER AREA

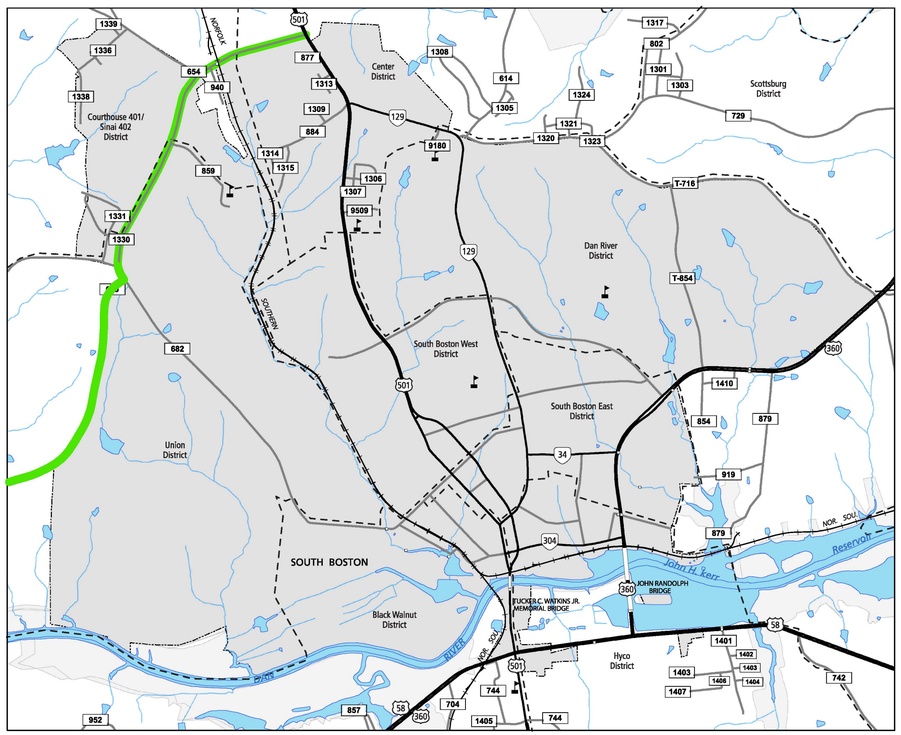

7
SOUTH BOSTON AREA

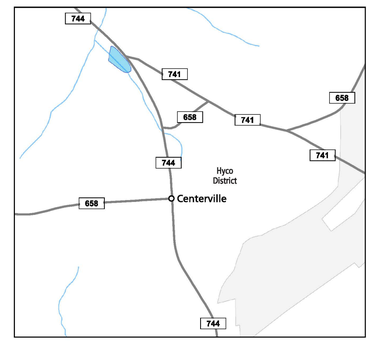

6
CENTERVILLE AREA

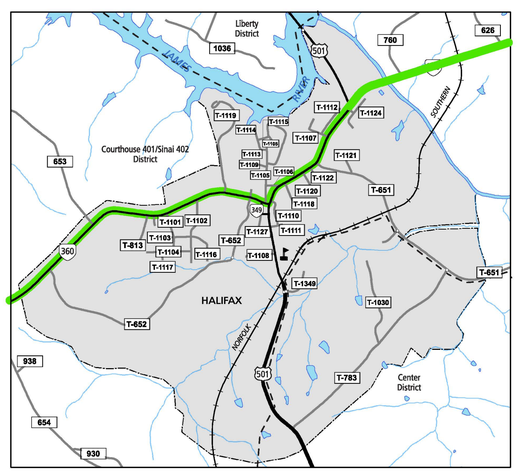

3
HALIFAX AREA

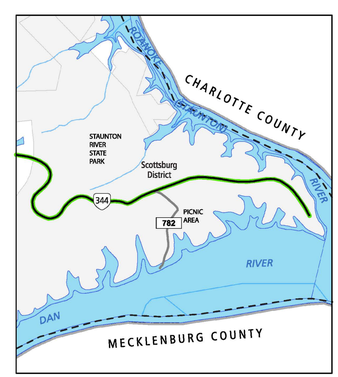

8
STAUNTON RIVER STATE PARK AREA

HALIFAX COUNTY, VA

VDOT Virginia Department of Transportation

N W E S

COUNTY ROAD MAP

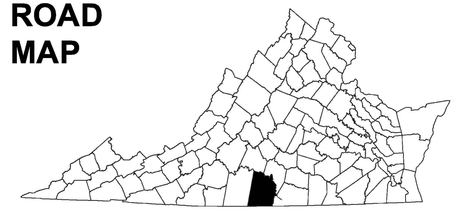

HALIFAX COUNTY

ROAD CLASSIFICATIONS

- Frontage Road
- Secondary Route
- State Route
- U.S. Route
- Urban Road
- LightSurface
- DividedHwyInterstate
- AllWeatherSurface
- Unsurfaced
- otherSurface
- BikeRoutes
- AppalachianTrail
- Scenic Roads

MISCELLANEOUS

- Schools
- Seaports
- Park_RideLots

AIRPORTS

- Commercial
- General
- Military

RAILROADS

- Metro
- VARailroads
- Park_N_Ride

BOUNDARIES

- MilitaryAreas
- MagisterialDistricts
- Incorp_Areas
- Natural_LandCover

Additional ROAD CLASSIFICATION (Post 2019)

Hard-surface

The accuracy or completeness of this map is not guaranteed or warranted.
Map depicts state-maintained highway network as of May 1, 2021.
Copyright © 2021 by Commonwealth of Virginia
Department of Transportation, All Rights Reserved

AN INVENTORY OF STATE MAINTAINED ROADS

SUPPLEMENT SHEET A