
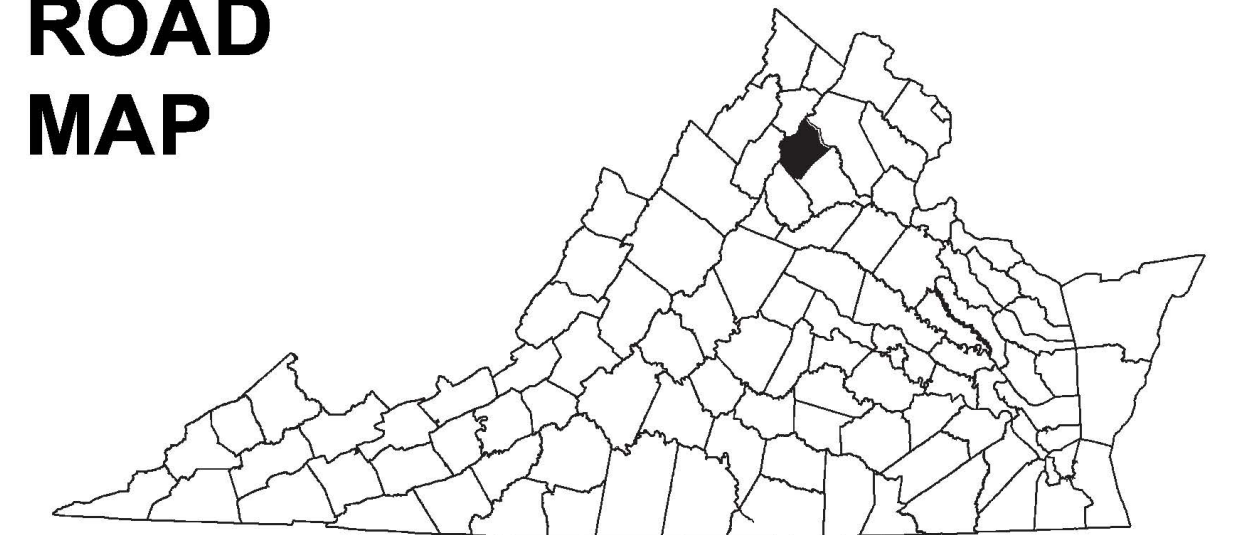


RAPPAHANNOCK COUNTY, VA



COUNTY ROAD MAP



RAPPAHANNOCK COUNTY

ROAD CLASSIFICATIONS

- Frontage Road
- Secondary Route
- State Route
- U.S. Route
- Urban Road
- LightSurface
- DividedHwyInterstate
- AllWeatherSurface
- Unsurfaced
- otherSurface
- BikeRoutes
- AppalachianTrail
- Scenic Roads

MISCELLANEOUS

- Schools
- Seaports
- Park_RideLots
- AIRPORTS**
- Commercial
- General
- Military

RAILROADS

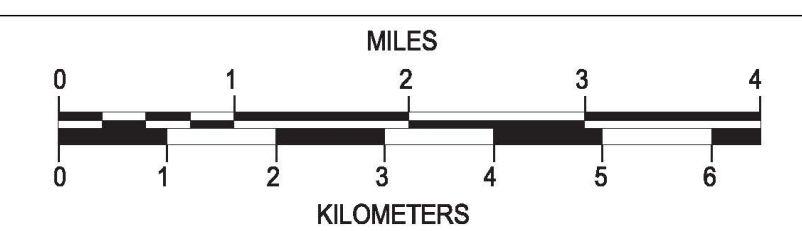
- Metro
- VARailroads
- Park_N_Ride

BOUNDARIES

- MilitaryAreas
- MagisterialDistricts
- Incorp_Areas
- Natural_LandCover

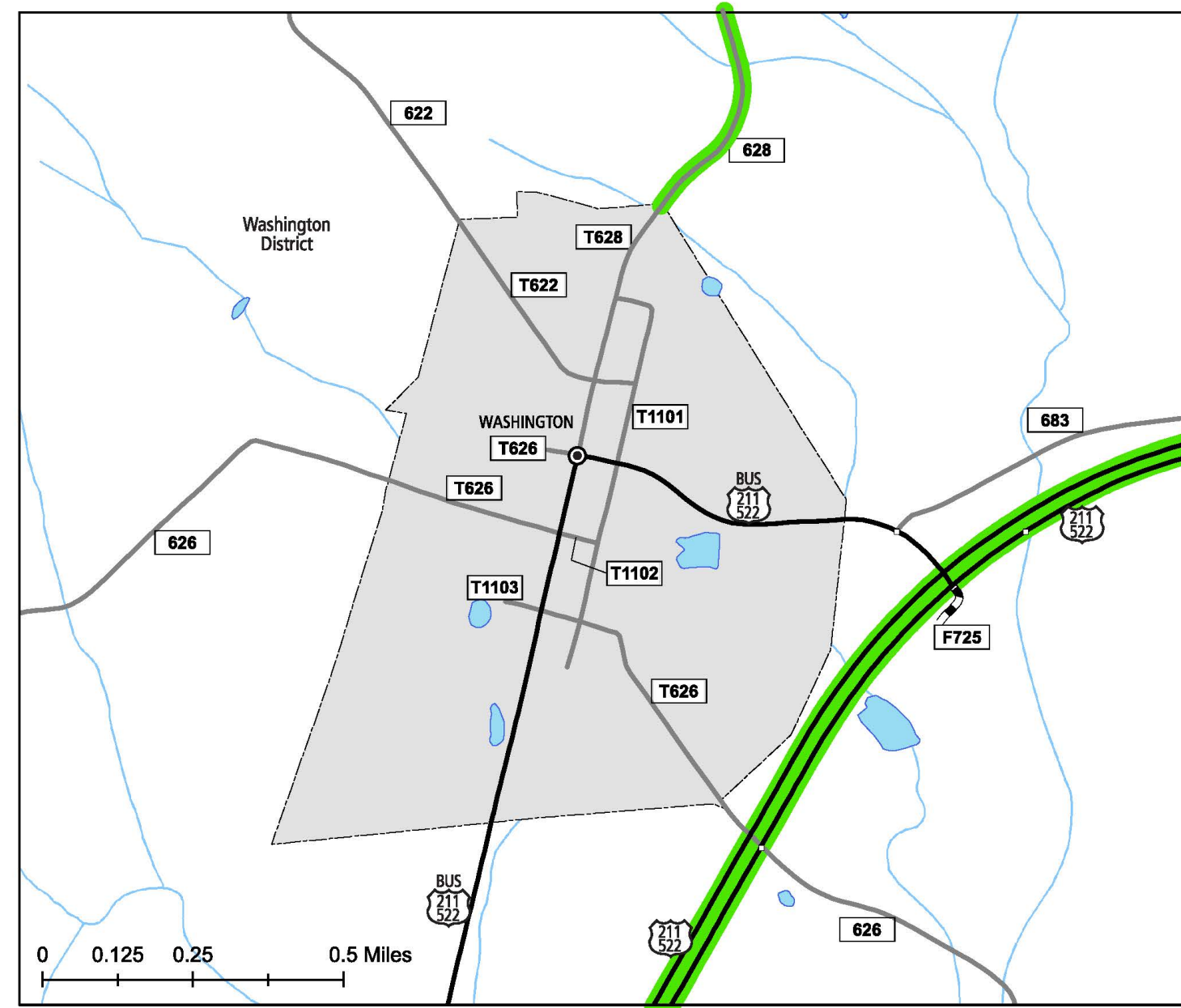
Additional ROAD CLASSIFICATION (Post 2019)

Hard-surface

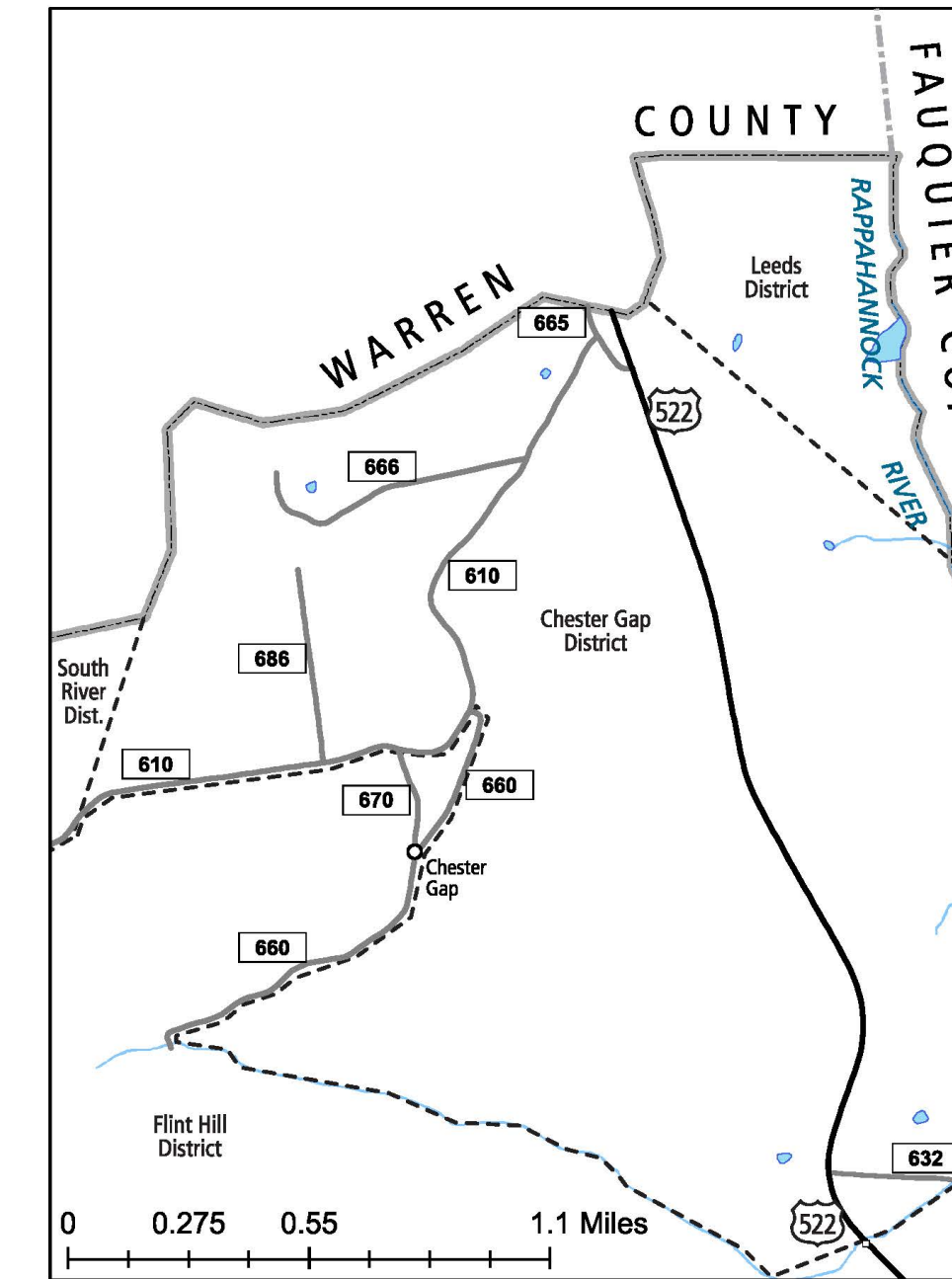


The accuracy or completeness of this map is not guaranteed or warranted. Map depicts state-maintained highway network as of May 1, 2021. Copyright © 2021 by Commonwealth of Virginia Department of Transportation, All Rights Reserved

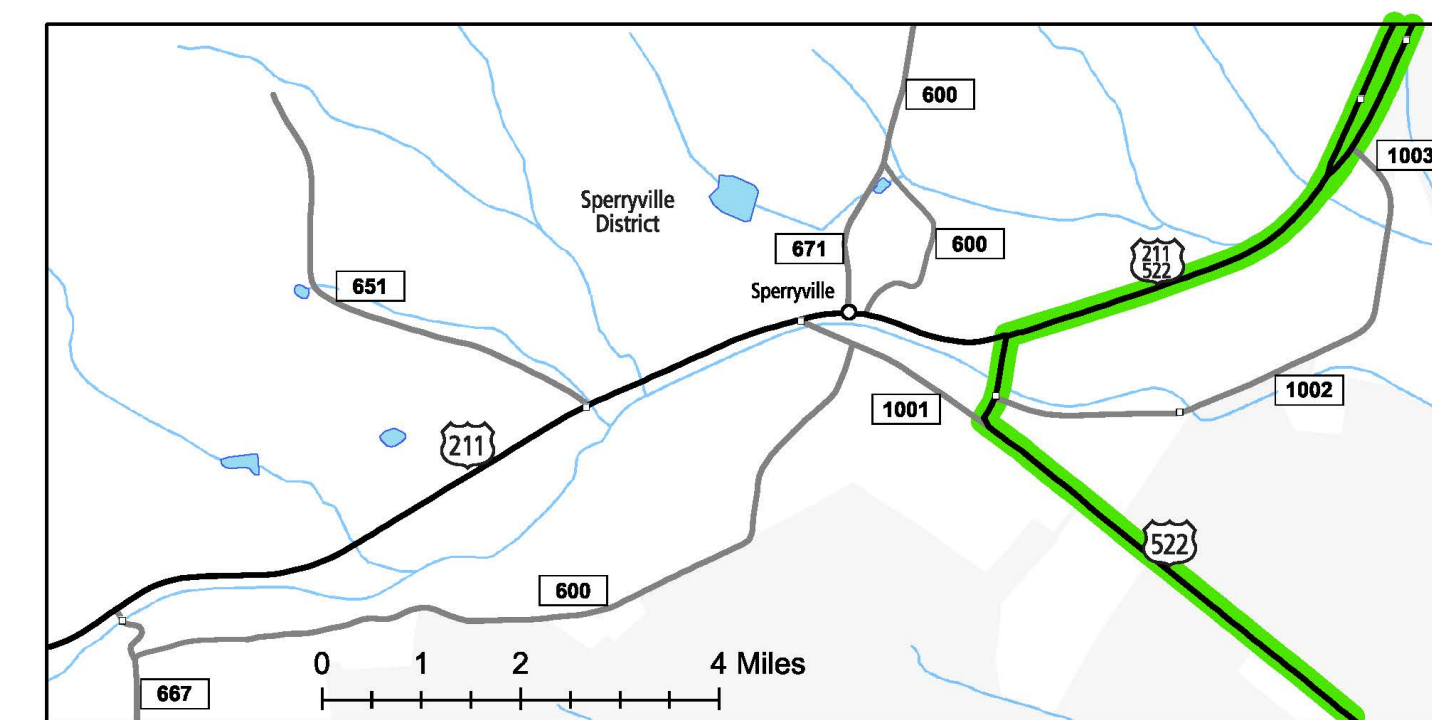
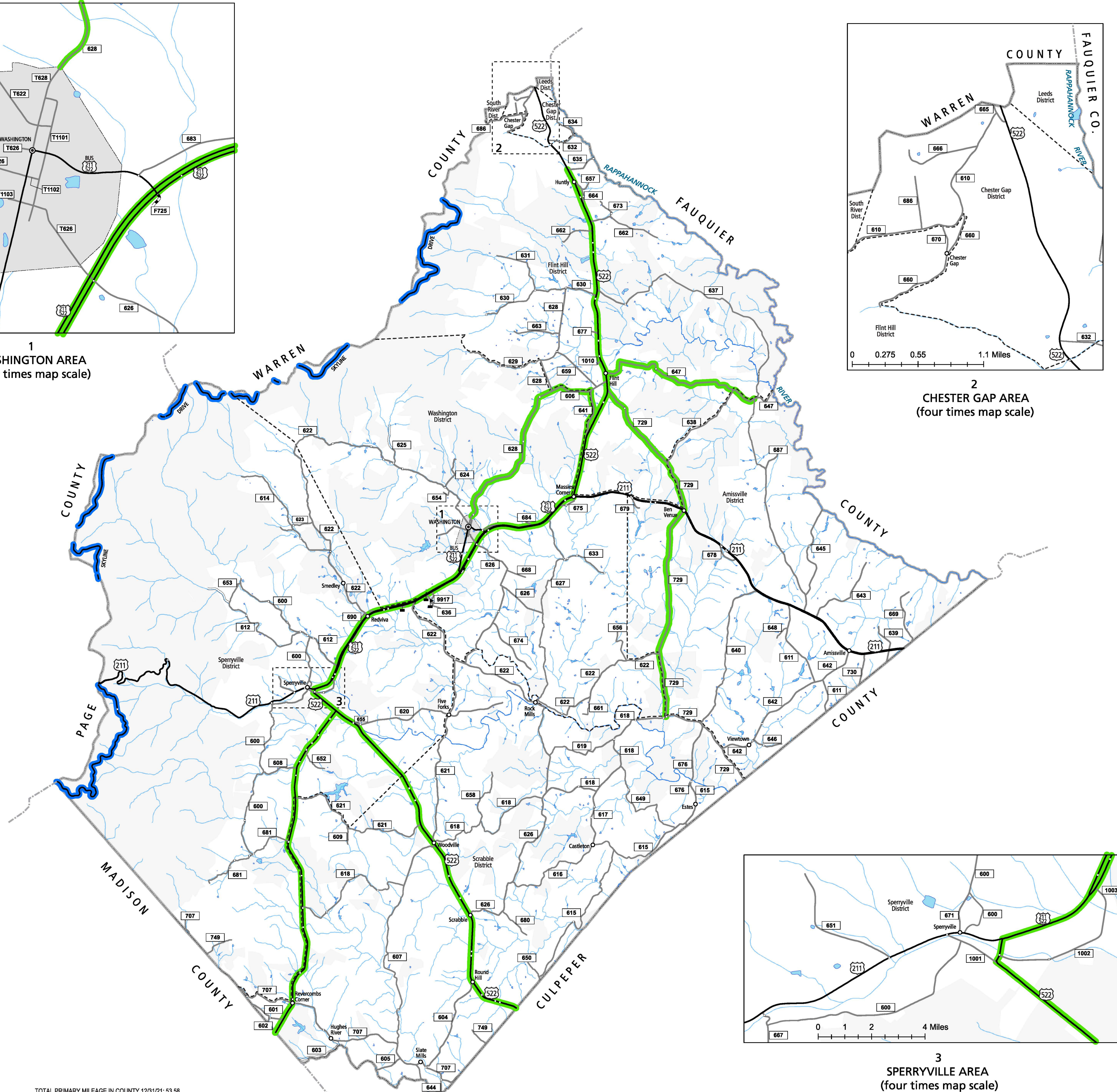
AN INVENTORY OF STATE MAINTAINED ROADS



1 WASHINGTON AREA (four times map scale)



2 CHESTER GAP AREA (four times map scale)



3 SPERRYVILLE AREA (four times map scale)

TOTAL PRIMARY MILEAGE IN COUNTY 12/31/21: 53.58

SECONDARY MILEAGE TABULATION

TYPE	7/1/1932	7/1/1934	7/1/1941	TYPE	12/31/1950	12/31/1960	12/31/1970	12/31/1980	12/31/1990	12/31/2000	12/31/2016	12/31/2021
BIT_SUR_PAVED	0.85	0.85	3.20	HARD SURFACE	11.75	55.89	74.16	94.58	110.95	112.06	138.17	144.30
GRAVEL_SOIL_ETC.	0.00	58.56	127.60	ALL WEATHER SURFACE	138.15	112.16	98.92	80.47	67.65	67.76	51.88	00.00
GRADED & DRAINED	0.00	8.35	27.33	LIGHT SURFACE	17.25	18.29	39.80	34.50	36.56	38.24	26.59	00.00
UNIMPROVED	201.15	132.40	43.96	UNSURFACED	44.42	29.99	8.61	8.61	2.75	2.75	2.75	75.25
TOTAL MILEAGE	202.00	200.16	202.09	TOTAL MILEAGE	211.57	216.33	221.49	218.16	217.91	218.81	219.39	219.55